



U.S. DEPARTMENT OF THE INTERIOR  
U. S. GEOLOGICAL SURVEY

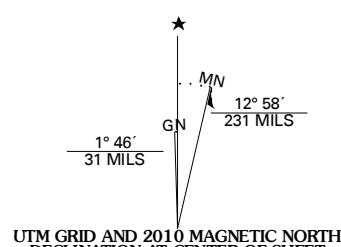


FLOATING ISLAND QUADRANGLE  
UTAH  
7.5-MINUTE SERIES

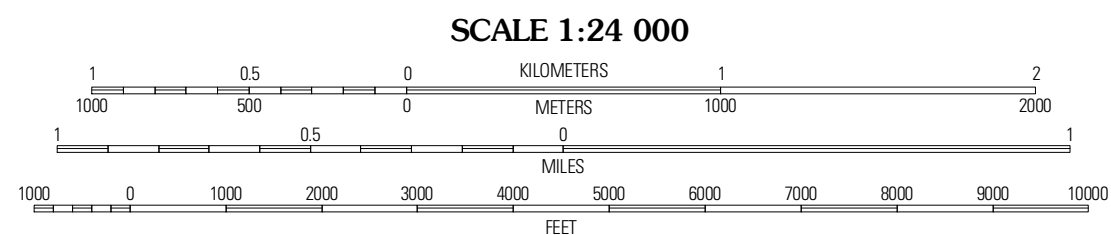


Produced by the United States Geological Survey  
North American Datum of 1983 (NAD83)  
World Geodetic System of 1984 (WGS84) Projection and  
1 000-meter grid; Universal Transverse Mercator, Zone 12T  
10 000-foot ticks; Utah Coordinate System of 1983  
(central and north zones)

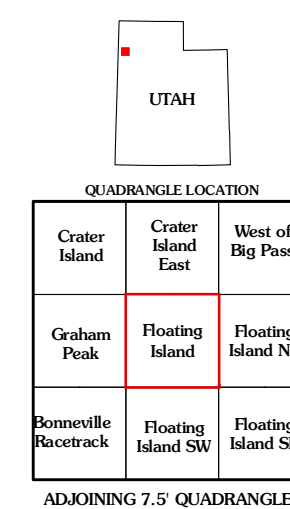
Imagery.....NAP, June 2009  
Roads.....6/2006-2010 Tele Atlas  
Names.....IGNIS, 2008  
Hydrography.....National Hydrography Dataset, 2009  
Contours.....National Elevation Dataset, 2002



U.S. National Grid
100,000-Square M
TL
Grid Zone Designation
12T

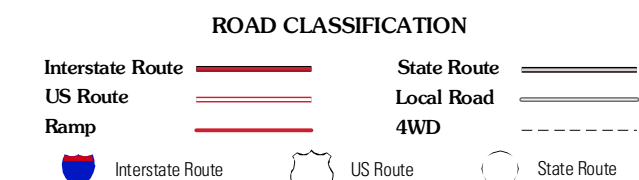


CONTOUR INTERVAL 40 FEET  
NORTH AMERICAN VERTICAL DATUM OF 1988  
This map was produced to conform with version 0.5.10 of the  
draft USGS Standards for 7.5-Minute Quadrangle Maps.  
A metadata file associated with this product is draft version 0.5.11



Crater Island	Crater Island East	West of Big Pass
Graham Peak	Floating Island	Floating Island NE
Bonnetville Racetrack	Floating Island SW	Floating Island SE

ADJOINING 7.5' QUADRANGLES



FLOATING ISLAND, UT  
2010