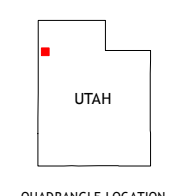
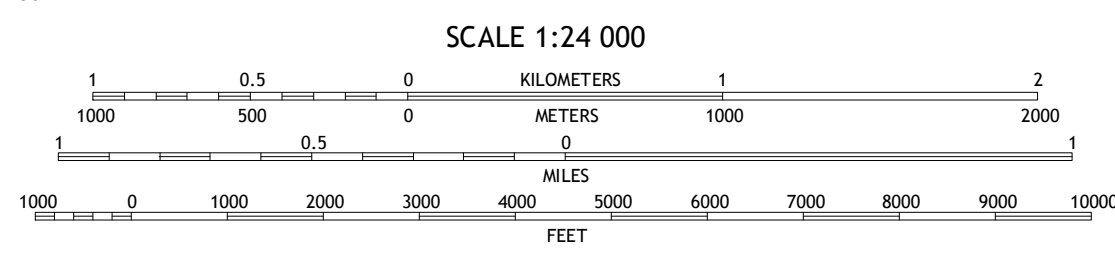
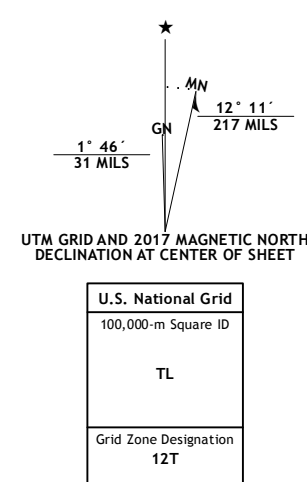


Produced by the United States Geological Survey North American Datum of 1983 (NAD83) World Geodetic System of 1984 (WGS84), Projection and 1 000-meter grid; Universal Transverse Mercator, Zone 12T 10 000-foot ticks; Utah Coordinate System of 1983 (central and north zones)



ROAD CLASSIFICATION table with symbols for Expressway, Secondary Hwy, Ramp, Interstate Route, Local Connector, Local Road, 4WD, US Route, and State Route.

ADJOINING QUADRANGLES table listing 8 surrounding quadrangles: 1 Crater Island, 2 Crater Island East, 3 West of Big Pass, 4 Graham Peak, 5 Floating Island NE, 6 Bonneville Racetrack, 7 Floating Island SW, 8 Floating Island SE.

FLOATING ISLAND, UT 2017

