




U.S. DEPARTMENT OF THE INTERIOR
U.S. GEOLOGICAL SURVEY



FLOATING ISLAND SE QUADRANGLE
UTAH-TOOELE CO.
7.5-MINUTE SERIES

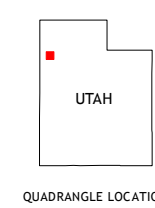
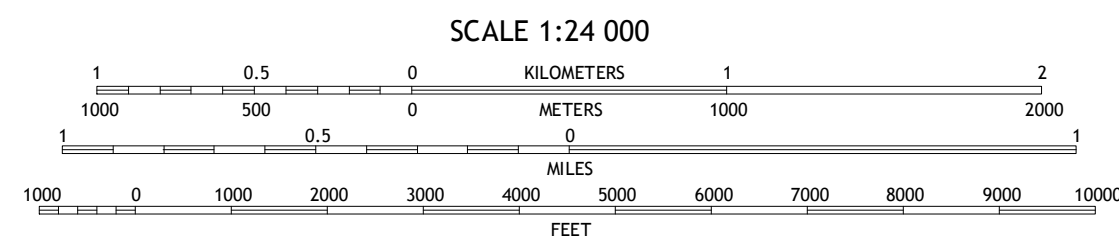



Produced by the United States Geological Survey

North American Datum of 1983 (NAD83)
World Geodetic System of 1984 (WGS84). Projection and
1 000-meter grid: Universal Transverse Mercator, Zone 12T
10 000-foot ticks: Utah Coordinate System of 1983 (central
zone)

This map is not a legal document. Boundaries may be
generalized for this map scale. Private lands within government
reservations may not be shown. Obtain permission before
entering private lands.

ImageryN.A.I.P.	October	2014
RoadsU.S. Census Bureau	2015 - 2016	
NamesGNIS	2016	
HydrographyNational Hydrography Dataset	2014	
ContoursNational Elevation Dataset	2002	
BoundariesMultiple sources; see metadata file	1972 - 2016	
Public Land Survey SystemBLM	2016	
WetlandsFWS National Wetlands Inventory	1977 - 2014	



QUADRANGLE LOCATION

ROAD CLASSIFICATION	
Expressway	Local Connector
Secondary Hwy	Local Road
Ramp	4WD
Interstate Route	US Route
	State Route

1	2	3
4	5	6
7	8	

ADJOINING QUADRANGLES

FLOATING ISLAND SE, UT
2017



NSN 7560-01-000-470
NGA REF. NO. USGS X 24 K 15 7 0