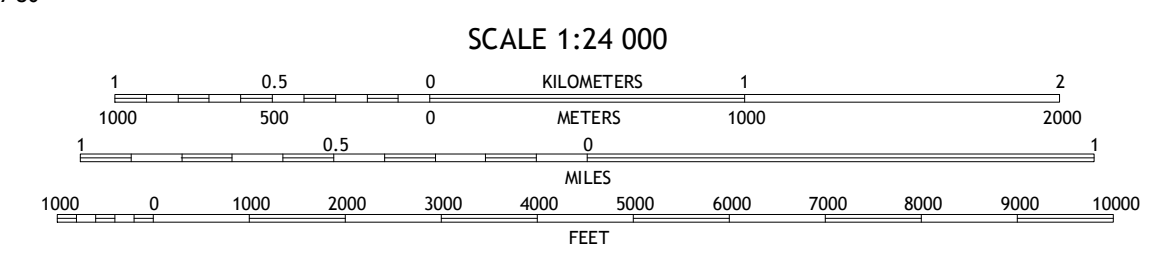
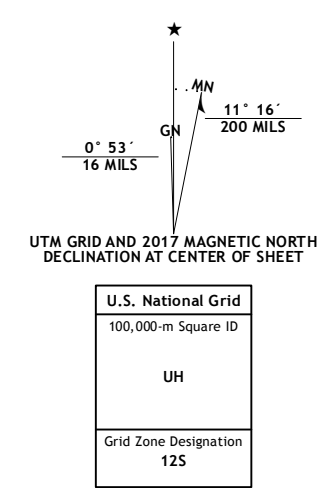


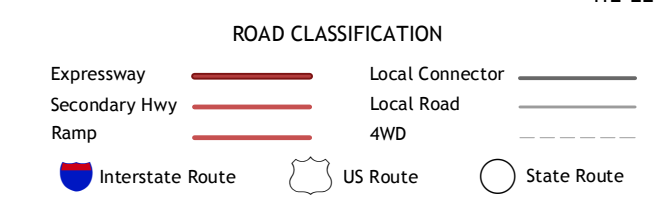
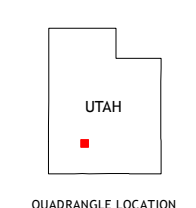
Produced by the United States Geological Survey North American Datum of 1983 (NAD83) World Geodetic System of 1984 (WGS84) Projection and 1000-foot ticks: Utah Coordinate System of 1983 (south zone)

This map is not a legal document. Boundaries may be generalized for this map scale. Private lands within government reservations may not be shown. Obtain permission before entering private lands.

Table with 2 columns: Feature Name, Date. Includes: Imagery (N.A.I.P., October 2014), Roads (U.S. Census Bureau, 2015-2016), Names (GNIS, 2016), Hydrography (National Hydrography Dataset, 2014), Contours (National Elevation Dataset, 2000), Boundaries (Multiple sources; see metadata file 1972-2016), Public Land Survey System (BLM, 2016), Wetlands (FWS National Wetlands Inventory 1977-2014).



CONTOUR INTERVAL 40 FEET NORTH AMERICAN VERTICAL DATUM OF 1988 This map was produced to conform with the National Geospatial Program US Topo Product Standard, 2011. A metadata file associated with this product is draft version 0.6.19



ADJOINING QUADRANGLES table with 3 columns and 4 rows. Contains numbers 1 through 8 corresponding to adjacent map sheets.

