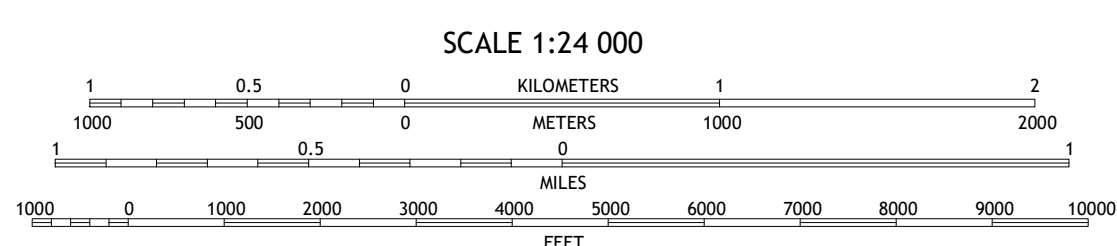

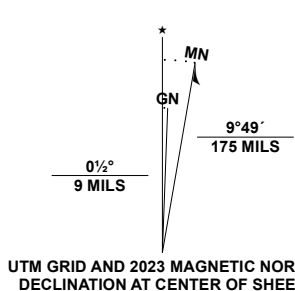


Produced by the United States Geological Survey

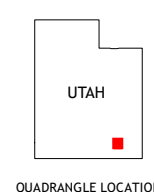
North American Datum of 1983 (NAD83) World Geodetic System of 1984 (WGS84) Projection and 1000-meter grid/Universal Transverse Mercator, Zone 12S

This map is not a legal document. Boundaries may be generalized for this map scale. Private lands within government reservations may not be shown. Obtain permission before entering private lands.

Imagery: N.A.I.P., July 2018 - September 2018; Roads: U.S. Census Bureau, 2016; Names: GNS, 1979 - 2022; Hydrography: National Hydrography Dataset, 2002 - 2022; Contours: National Elevation Dataset, 1999; Boundaries: Multiple sources; see metadata file, 2021 - 2022; Public Land Survey System: BLM, 2019; Wetlands: FWS National Wetlands Inventory 1980 - 1986



CONTOUR INTERVAL 40 FEET NORTH AMERICAN VERTICAL DATUM OF 1988 This map was produced to conform with the National Geospatial Program US Topo Product Standard.



ADJOINING QUADRANGLES table with 8 cells containing numbers 1-8 and corresponding names: 1 Mancos Mesa NE, 2 Jacobs Chair, 3 The Cheesebox, 4 Chocolate Drop, 5 Moss Back Butte, 6 Clay Hills, 7 Red House Spring, 8 Pollys Pasture

