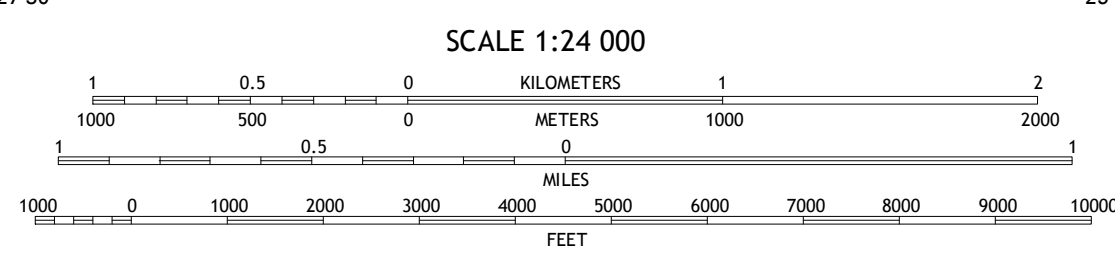
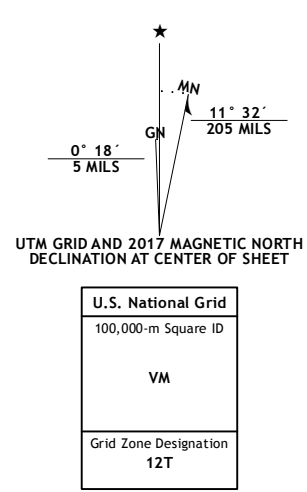




Produced by the United States Geological Survey North American Datum of 1983 (NAD83) World Geodetic System of 1984 (WGS84) Projection and 1000-meter grid: Universal Transverse Mercator, Zone 12T 10 000-foot ticks: Utah Coordinate System of 1983 (north zone), Idaho Coordinate System of 1983 (east zone)

This map is not a legal document. Boundaries may be generalized for this map scale. Private lands within government reservations may not be shown. Obtain permission before entering private lands. Imagery: NADIP, December 2015 U.S. Census Bureau, 2015-2016 FSTopo Data with limited Forest Service updates, 2012-2016 National Hydrography Dataset, 2015 GNS, 2016 National Elevation Dataset, 2015 Contours, 2002 National Elevation Dataset, 2002 Public Land Survey System, BLM, 2015-2016 Wetlands, FWS National Wetlands Inventory 1977-2014



CONTOUR INTERVAL 40 FEET NORTH AMERICAN VERTICAL DATUM OF 1988 This map was produced to conform with the National Geospatial Program US Topo Product Standard, 2011. A metadata file associated with this product is draft version 0.6.19

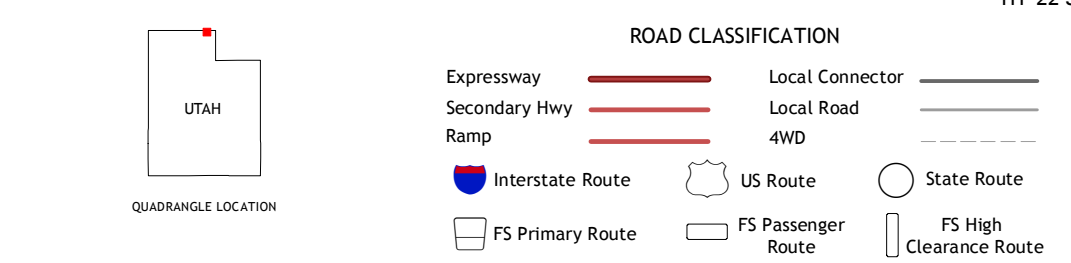


Table with 3 columns and 8 rows showing adjoining quadrangles and their corresponding map sheet numbers.

Check with local Forest Service unit for current travel conditions and restrictions.

GARDEN CITY, UT-ID 2017

