

Produced by the United States Geological Survey North American Datum of 1983 (NAD83) World Geodetic System of 1984 (WGS84)...

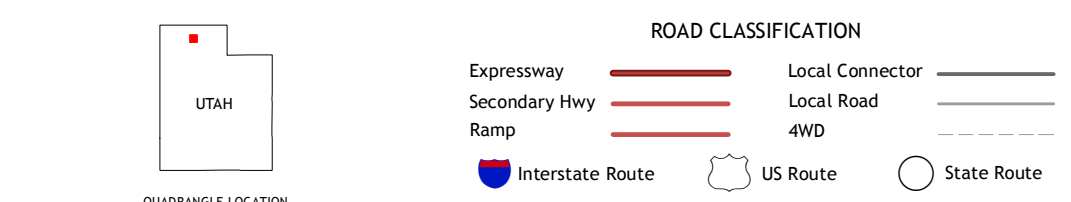
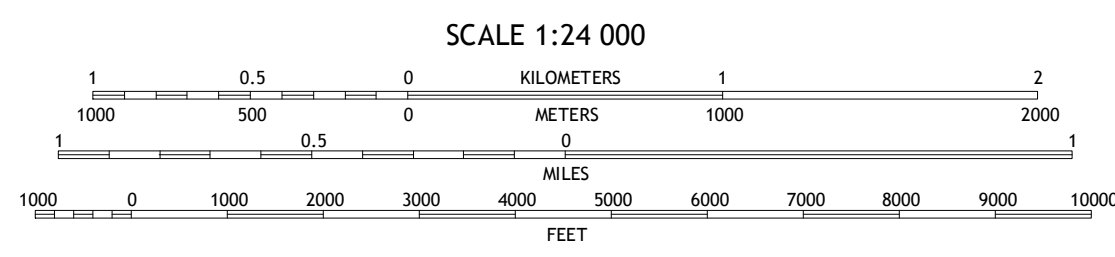
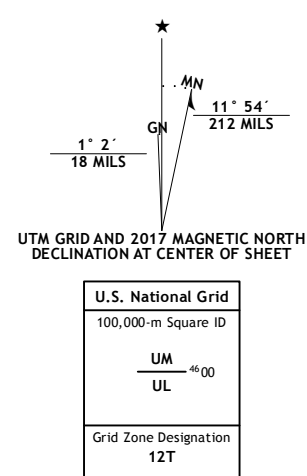


Table with 8 columns and 2 rows listing adjacent quadrangles: 1 Lake Ridge, 2 Sunset Pass, 3 Lampo Junction, 4 Rozel, 5 Thatcher Mountain SW, 6 Rozel Point, 7 Messia Peak, 8 East Promontory.

