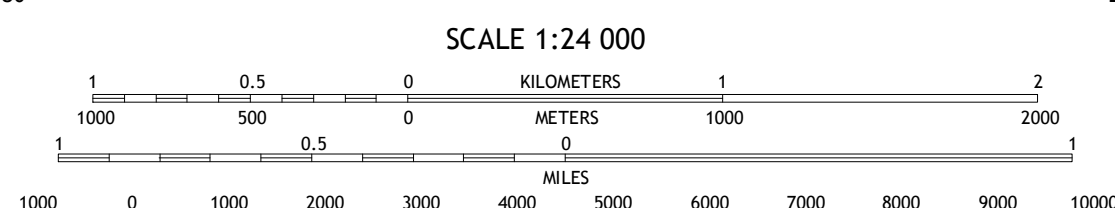
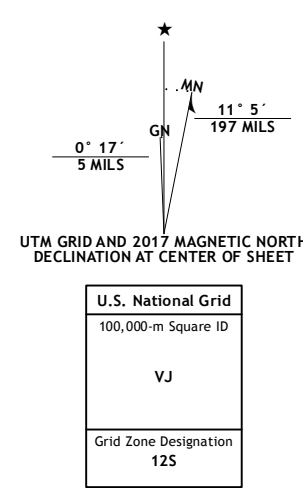
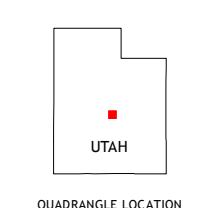


Produced by the United States Geological Survey North American Datum of 1983 (NAD83) World Geodetic System of 1984 (WGS84) Projection and 1 000-meter grid: Universal Transverse Mercator, Zone 12S 10 000-foot ticks: Utah Coordinate System of 1983 (central zone)

This map is not a legal document. Boundaries may be generalized for this map scale. Private lands within government reservations may not be shown. Obtain permission before entering private lands.



CONTOUR INTERVAL 40 FEET NORTH AMERICAN VERTICAL DATUM OF 1988 This map was produced to conform with the National Geospatial Program US Topo Product Standard, 2011. A metadata file associated with this product is draft version 0.6.19



ROAD CLASSIFICATION table with symbols for Expressway, Secondary Hwy, Interstate Route, FS Primary Route, Local Connector, Local Road, 4WD, US Route, FS Passenger Route, State Route, FS High Clearance Route.

ADJOINING QUADRANGLES table with a grid of numbers 1-8 and corresponding quadrangle names: 1 Black Mountain, 2 Ferron Reservoir, 3 Ferron Canyon, 4 Woods Lake, 5 Flagstaff Peak, 6 Water Hollow Ridge, 7 Acord Lakes, 8 Emery West.

HELIOTROPE MOUNTAIN, UT 2017

