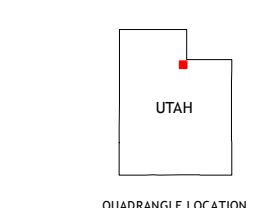
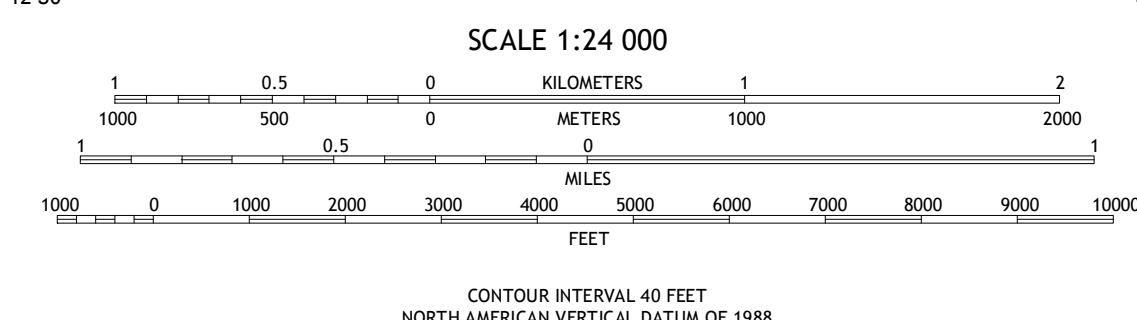
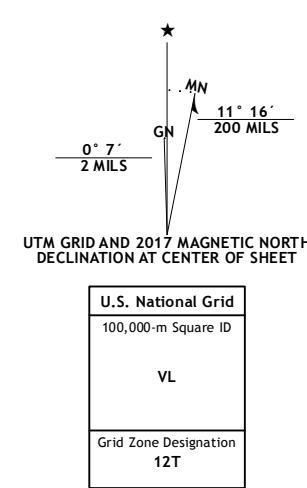


**Produced by the United States Geological Survey**  
North American Datum of 1983 (NAD83)  
Roads..... U.S. Census Bureau, 2015 - 2016  
Roads within US Forest Service Lands..... FSTopo Data  
with limited Forest Service updates, 2012 - 2016  
Name..... National Hydrography Dataset, 2014  
Hydrography..... GNS, 2016  
Contours..... National Elevation Dataset, 2014  
Boundaries..... Multiple sources; see metadata file 1972 - 2016  
Public Land Survey System..... BLM, 2016  
Wetlands..... FWS National Wetlands Inventory 1977 - 2014



**ROAD CLASSIFICATION**

Expressway	Local Connector
Secondary Hwy	Local Road
Ramp	4WD
Interstate Route	US Route
FS Primary Route	FS Passenger Route
	State Route
	FS High Clearance Route

Check with local Forest Service unit for current travel conditions and restrictions.

ADJOINING QUADRANGLES

1	2	3
4	5	6
7	8	

1 Turner Hollow  
2 Upton  
3 Red Hole  
4 Crandall Canyon  
5 Slader Basin  
6 Kamas  
7 Hoy Peak  
8 Erickson Basin

**HIDDEN LAKE, UT**  
2017

