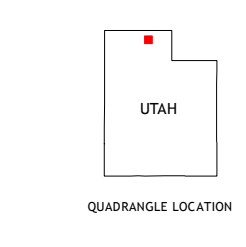
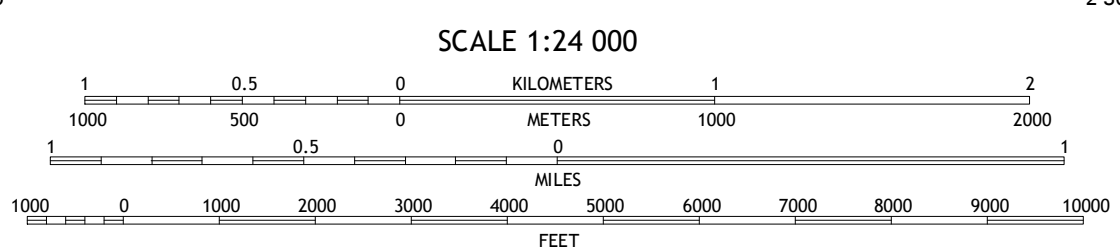
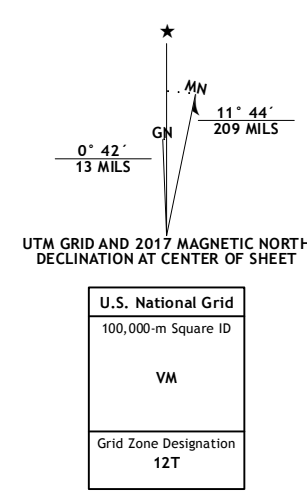


Produced by the United States Geological Survey North American Datum of 1983 (NAD83) World Geodetic System of 1984 (WGS84) Projection and 1 000-meter grid: Universal Transverse Mercator, Zone 12T 10 000-foot ticks: Utah Coordinate System of 1983 (north zone)



ROAD CLASSIFICATION table with symbols for Expressway, Secondary Hwy, Ramp, Interstate Route, US Route, State Route, FS Primary Route, FS Passenger Route, Local Connector, Local Road, 4WD, and FS High Clearance Route.

ADJOINING QUADRANGLES table listing adjacent map sheets: 1 Riverside, 2 Cutler Dam, 3 Newton, 4 Tremonton, 5 Wellsville, 6 Bear River City, 7 Brigham City, 8 Mount Pisgah.

Check with local Forest Service unit for current travel conditions and restrictions. HONEYVILLE, UT 2017

