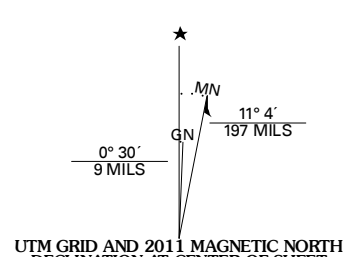
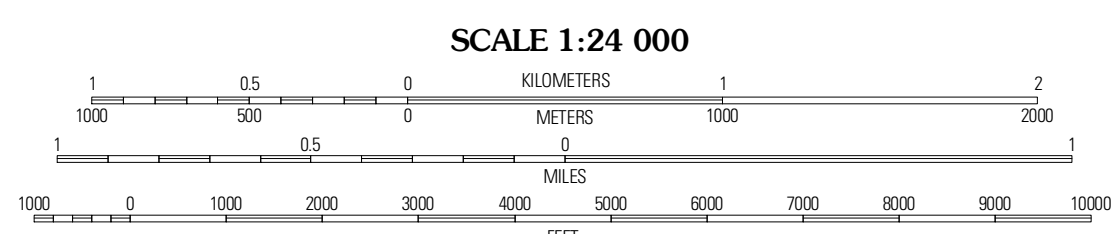


Produced by the United States Geological Survey
North American Datum of 1983 (NAD83)
Roads: ©2006-2010 Tele Atlas
World Geodetic System of 1984 (WGS84), Projection and
1 000-meter grid: Universal Transverse Mercator, Zone 12S
10 000-foot ticks: Utah Coordinate System of 1983
(south zone)

Imagery: NIP, June 2009
Roads: ©2006-2010 Tele Atlas
Names: GNS, 2009
Hydrography: National Hydrography Dataset, 2009
Contours: National Elevation Dataset, 1999



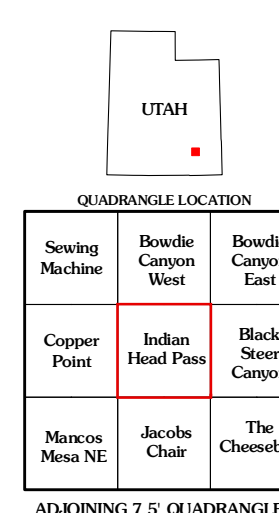
U.S. National Grid 100,000m Square ID
WG
Grid Zone Designation 12S



SCALE 1:24 000

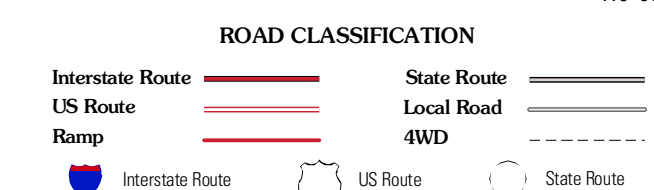
CONTOUR INTERVAL 40 FEET
NORTH AMERICAN VERTICAL DATUM OF 1988

This map was produced to conform with version 0.5.10 of the
draft USGS Standards for 7.5-Minute Quadrangle Maps.
A metadata file associated with this product is draft version 0.5.11



Sewing Machine	Bowdle Canyon West	Bowdle Canyon East
Copper Point	Indian Head Pass	Black Steer Canyon
Marion Mesa NE	Jacobs Chair	The Cheesebox

ADJOINING 7.5 QUADRANGLES



INDIAN HEAD PASS, UT
2011