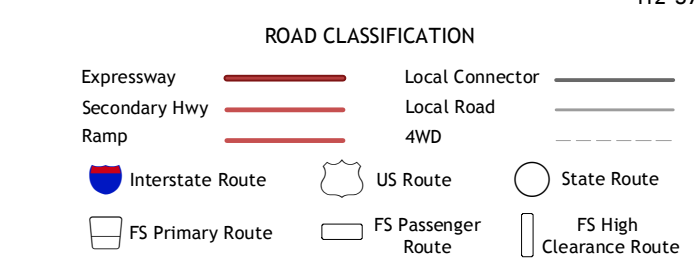
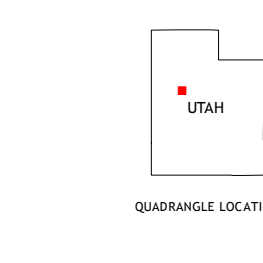
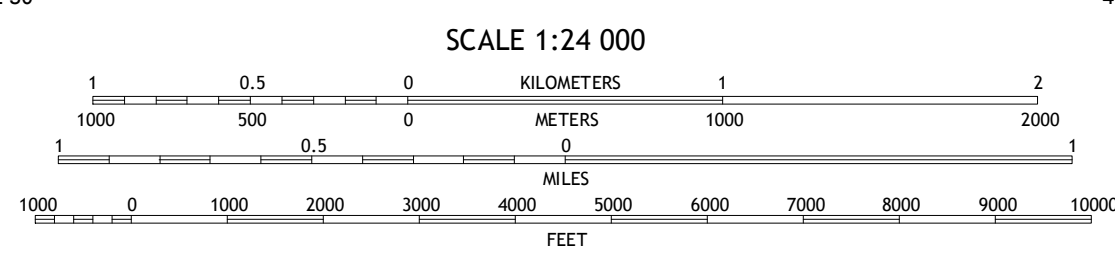
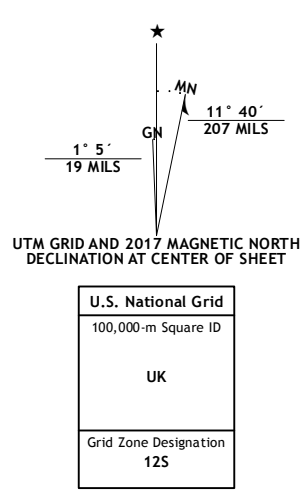


Produced by the United States Geological Survey North American Datum of 1983 (NAD83) World Geodetic System of 1984 (WGS84). Projection and 1000-meter grid: Universal Transverse Mercator, Zone 12S 10 000-foot ticks: Utah Coordinate System of 1983 (central zone)



ADJOINING QUADRANGLES table with 8 numbered cells: 1 Simpson Springs, 2 Indian Peaks, 3 Lookout Pass, 4 Coyote Springs, 5 Erickson Knoll, 6 Keg Mountain Ranch, 7 Erickson Wash SW, 8 Desert Mountain Pass

INDIAN SPRINGS, UT 2017

