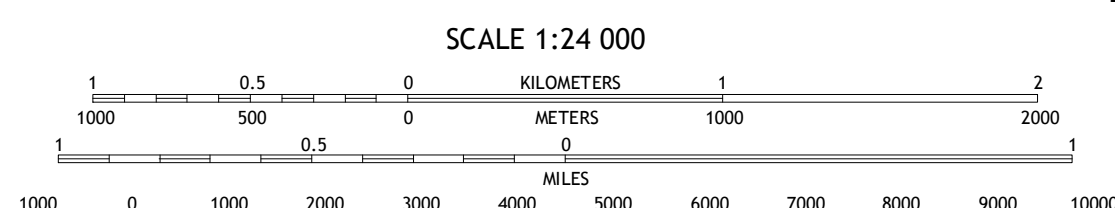
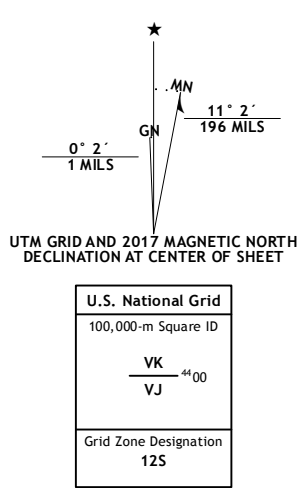
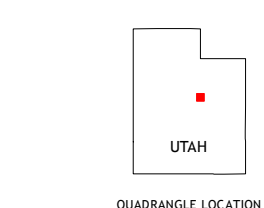


Produced by the United States Geological Survey North American Datum of 1983 (NAD83) World Geodetic System of 1984 (WGS84) Projection and 1 000-meter grid; Universal Transverse Mercator, Zone 12S 10 000-foot ticks; Utah Coordinate System of 1983 (central zone)



CONTOUR INTERVAL 80 FEET NORTH AMERICAN VERTICAL DATUM OF 1988



ROAD CLASSIFICATION table with symbols for Expressway, Secondary Hwy, Ramp, Interstate Route, FS Primary Route, Local Connector, Local Road, 4WD, US Route, FS Passenger Route, State Route, FS High Clearance Route.

ADJOINING QUADRANGLES table with grid of numbers 1-8 and corresponding place names like Scofield Reservoir, Cotton, Hyane, Scofield, Standardville, Candland Mountain, Watts, Pinnacle Peak.

JUMP CREEK, UT 2017

