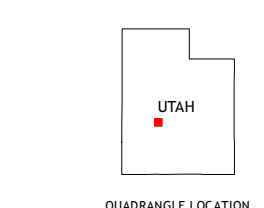
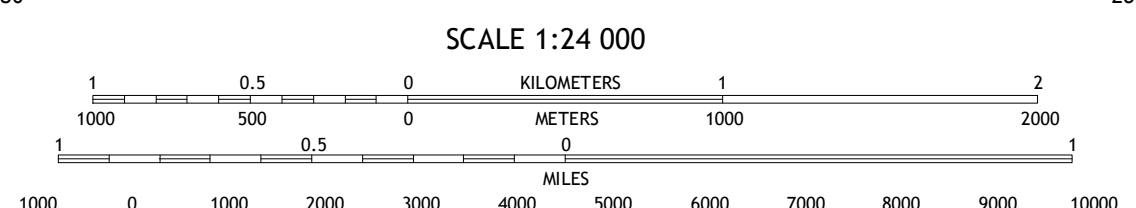
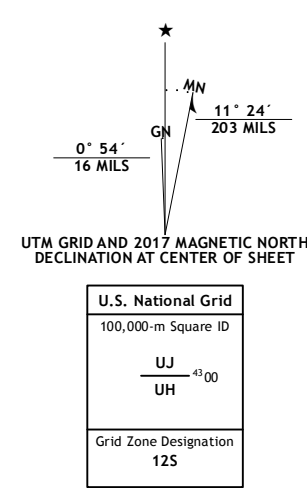


Produced by the United States Geological Survey
North American Datum of 1983 (NAD83)
World Geodetic System of 1984 (WGS84)
Projection and 1000-meter grid: Universal Transverse Mercator, Zone 12S
10 000-foot ticks: Utah Coordinate System of 1983 (central zone)



ROAD CLASSIFICATION table with symbols for Expressway, Secondary Hwy, Ramp, Interstate Route, FS Primary Route, Local Connector, Local Road, 4WD, US Route, FS Passenger Route, State Route, FS High Clearance Route.

ADJOINING QUADRANGLES table with a grid of numbers 1-8 and corresponding place names like Tabernacle Hill, Meadow, Filmore, etc.

Check with local Forest Service unit for current travel conditions and restrictions.

KANOSH, UT 2017

