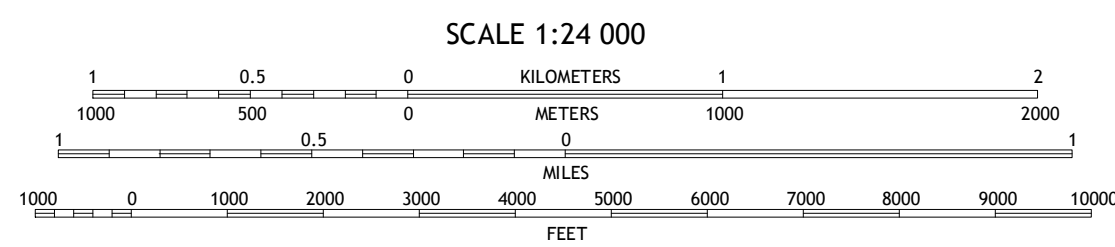
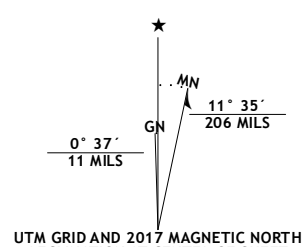


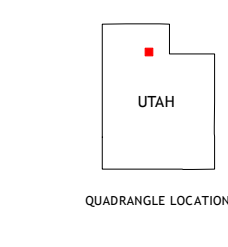
Produced by the United States Geological Survey North American Datum of 1983 (NAD83) World Geodetic System of 1984 (WGS84) Projection and 1000-meter grid: Universal Transverse Mercator, Zone 12T 10 000-foot ticks: Utah Coordinate System of 1983 (north zone)

This map is not a legal document. Boundaries may be generalized for this map scale. Private lands within government reservations may not be shown. Obtain permission before entering private lands.

Imagery: N.A.I.P., October 2014 Roads: U.S. Census Bureau, 2015 - 2016 Forest Service Lands: FSTopo Data with limited Forest Service updates, 2012 - 2016 Names: National Hydrography Dataset, 2014 Hydrography: National Elevation Dataset, 2002 Contours: Multiple sources; see metadata file 1972 - 2016 Public Land Survey System: BLM, 2016 Wetlands: FWS National Wetlands Inventory 1977 - 2014



CONTOUR INTERVAL 40 FEET NORTH AMERICAN VERTICAL DATUM OF 1988 This map was produced to conform with the National Geospatial Program US Topo Product Standard, 2011. A metadata file associated with this product is draft version 0.6.19



ROAD CLASSIFICATION

Expressway	Local Connector
Secondary Hwy	Local Road
Ramp	4WD
Interstate Route	US Route
FS Primary Route	FS Passenger Route
	FS High Clearance Route

ADJOINING QUADRANGLES

1 Roy	2 Ogdon	3 Snow Basin
4 Clearfield	5 Peterson	6 Saltair NE
7 Farmington	8 Bountiful Peak	

Check with local Forest Service unit for current travel conditions and restrictions.

KAYSVILLE, UT 2017

