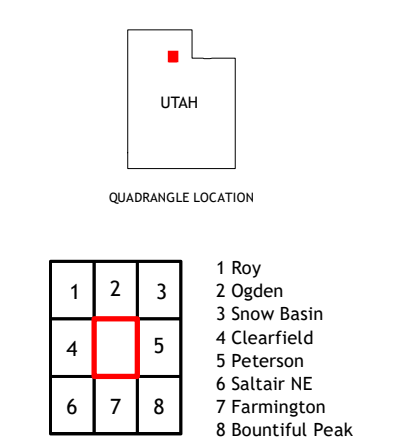
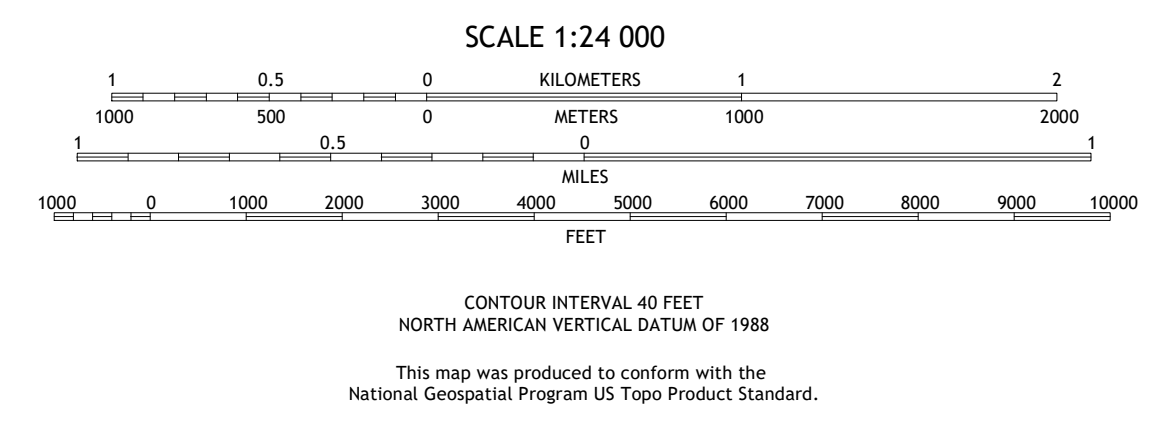
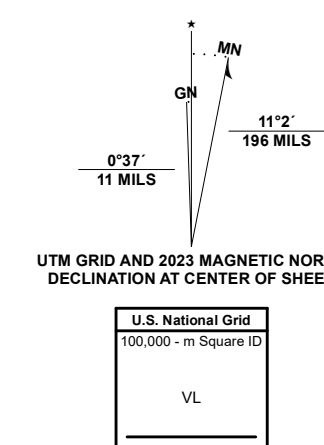


Produced by the United States Geological Survey  
North American Datum of 1983 (NAD83)  
World Geodetic System of 1984 (WGS84). Projection and  
1 000-meter grid/Universal Transverse Mercator, Zone 12T  
This map is not a legal document. Boundaries may be  
generalized for this map scale. Private lands within government  
reservations may not be shown. Obtain permission before  
entering private lands.  
Imagery.....NAIP, August 2018 - September 2018  
Roads.....U.S. Census Bureau, 2016 - 2016  
Roads within US Forest Service Lands.....USFS  
Names.....National Hydrography Dataset, 2002 - 2023  
Hydrography.....National Hydrography Dataset, 2002 - 2023  
Contours.....National Elevation Dataset, 2011  
Boundaries.....Multiple sources; see metadata file 2017\_2022  
Public Land Survey System.....BLM, 2019  
Wetlands.....FWS National Wetlands Inventory 1981 - 2005



**ROAD CLASSIFICATION**

- Expressway
- Secondary Hwy
- Ramp
- Interstate Route
- FS Primary Route
- Local Connector
- Local Road
- 4WD
- US Route
- FS Passenger Route
- FS High Clearance Route
- State Route
- FS High

Check with local Forest Service unit for current travel conditions and restrictions.

**KAYSVILLE, UT**  
2023

