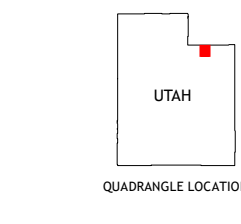
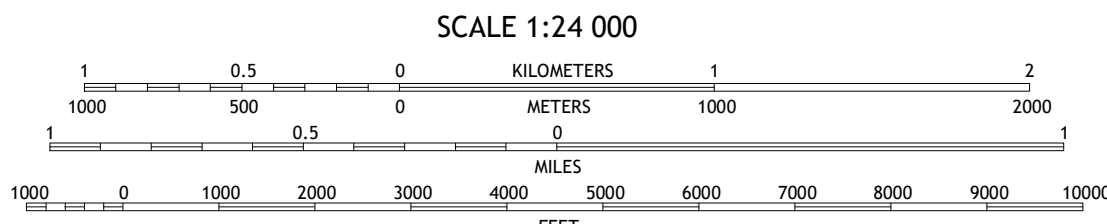
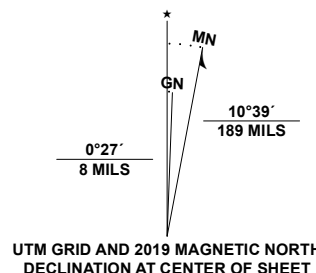


Produced by the United States Geological Survey

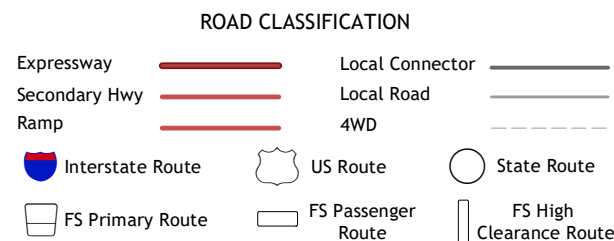
North American Datum of 1983 (NAD83)
World Geodetic System of 1984 (WGS84). Projection and
1 000-meter grid/Universal Transverse Mercator, Zone 12T
This map is not a legal document. Boundaries may be
generalized for this map scale. Private lands within government
reservations may not be shown. Obtain permission before
entering private lands.

Imagery.....NAIP, August 2016 - October 2016
Roads.....U.S. Census Bureau, Not Available
Roads within US Forest Service Lands.....FS Topo Data
with Limited Forest Service updates, Not Available
Names.....GHS, 1979 - 2020
Hydrography.....National Hydrography Dataset, 2002 - 2019
Contours.....National Elevation Dataset, 2001
Boundaries.....Multiple sources: see metadata file
Public Land Survey System.....BLM, 2019
Wetlands.....FWS National Wetlands Inventory, 1985



1	2	3
4	5	6
7	8	9

1 Bridger Lake
2 Gilbert Peak NE
3 Hole in The Rock
4 Mount Powell
5 Fox Lake
6 Garfield Basin
7 Mount Emmons
8 Bollie Lake



Check with local Forest Service unit
for current travel conditions and restrictions.

KINGS PEAK, UT
2020

