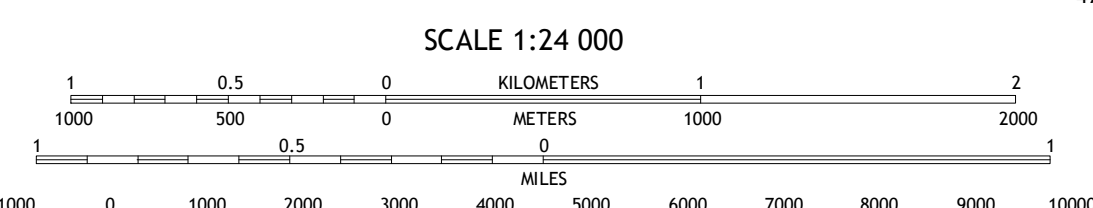
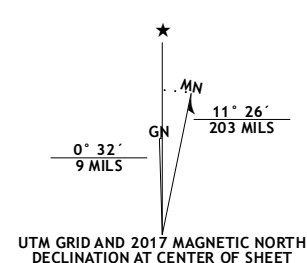


Produced by the United States Geological Survey North American Datum of 1983 (NAD83) World Geodetic System of 1984 (WGS84) Projection and 1:000-meter grid: Universal Transverse Mercator, Zone 12T 10 000-foot ticks: Utah Coordinate System of 1983 (central zone)

This map is not a legal document. Boundaries may be generalized for this map scale. Private lands within government reservations may not be shown. Obtain permission before entering private lands.



CONTOUR INTERVAL 20 FEET NORTH AMERICAN VERTICAL DATUM OF 1988

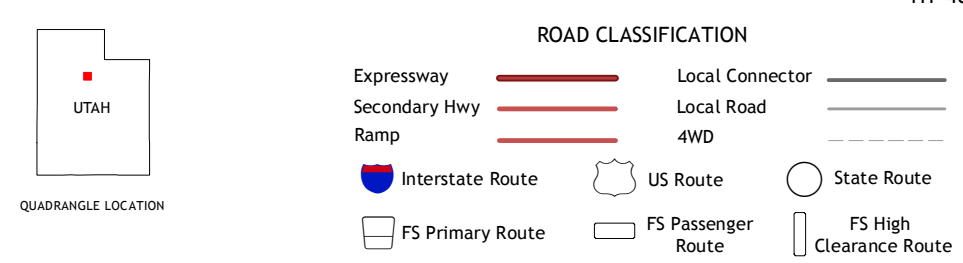


Table with 2 columns: Adjoining Quadrangles (1-8) and corresponding place names (Midvale, Draper, Jordan Peak, etc.).

Check with local Forest Service unit for current travel conditions and restrictions.

LEHI, UT 2017

