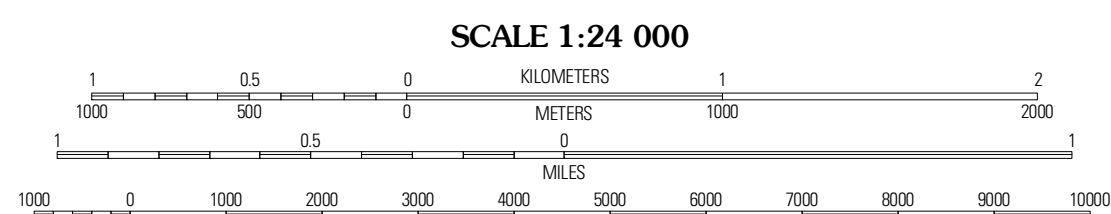
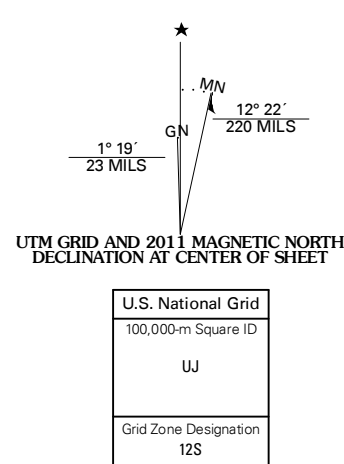




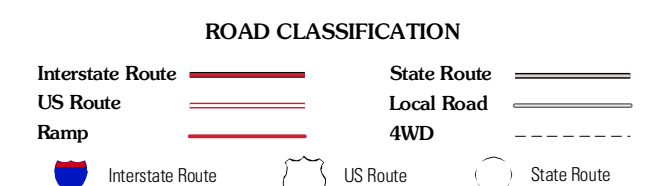
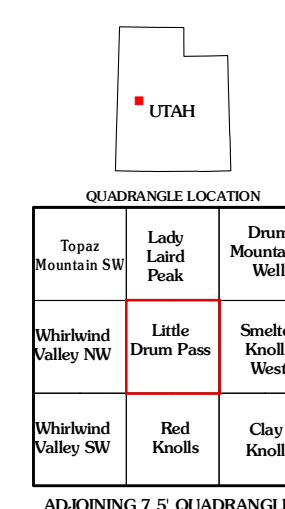
Produced by the United States Geological Survey  
North American Datum of 1983 (NAD83)  
World Geodetic System of 1984 (WGS84). Projection and  
1 000-meter grid; Universal Transverse Mercator, Zone 12S  
10 000-foot ticks; Utah Coordinate System of 1983  
(central zone)

Imagery:.....NAIP, June 2009  
Roads:.....©2006-2010 Tele Atlas  
Names:.....GNS, 2009  
Hydrography:.....National Hydrography Dataset, 2009  
Contours:.....National Elevation Dataset, 2003



CONTOUR INTERVAL 20 FEET  
NORTH AMERICAN VERTICAL DATUM OF 1988

This map was produced to conform with version 0.5.10 of the  
draft USGS Standards for 7.5-Minute Quadrangle Maps.  
A metadata file associated with this product is draft version 0.5.11



QUADRANGLE LOCATION

Topaz Mountains SW	Lady Laird Peak	Drum Mountains Well
Whelan Valley NW	Little Drum Pass	Smelter Knolls West
Whelan Valley SW	Red Knolls	Clay Knoll

ADJOINING 7.5' QUADRANGLES

**LITTLE DRUM PASS, UT**  
2011