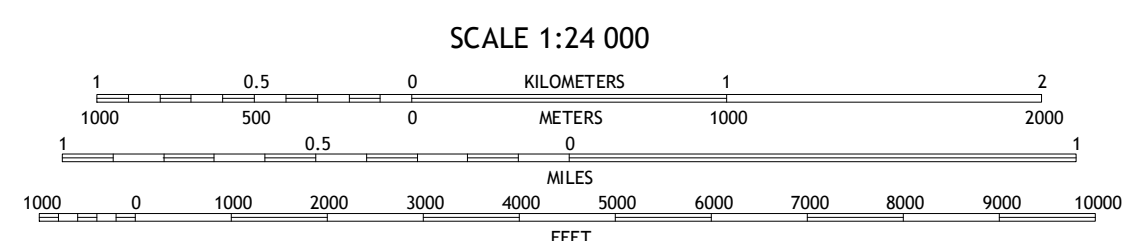
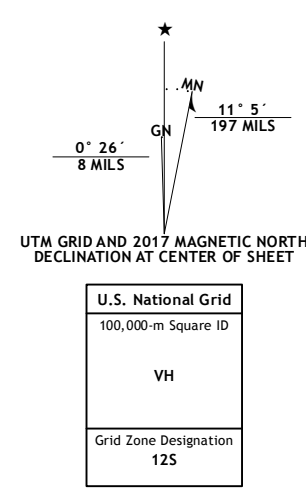
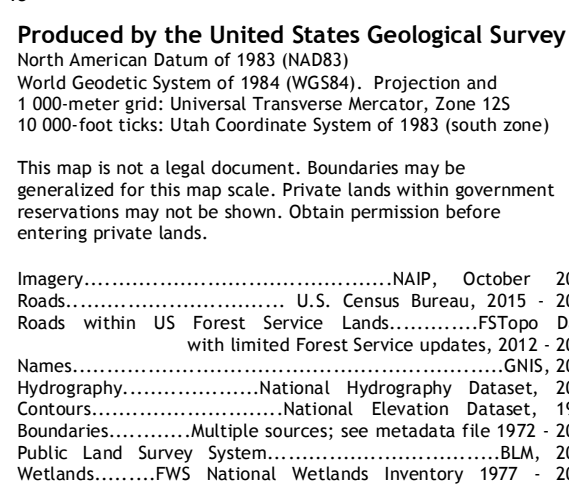


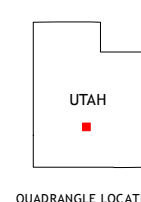


**LOA QUADRANGLE**  
**UTAH-WAYNE CO.**  
**7.5-MINUTE SERIES**



CONTOUR INTERVAL 20 FEET  
NORTH AMERICAN VERTICAL DATUM OF 1988

This map was produced to conform with the  
National Geospatial Program US Topo Product Standard, 2011.  
A metadata file associated with this product is draft version 0.6.19



1	2	3
4		5
6	7	8

ADJOINING QUADRANGLES

- 1 Burrville
- 2 Fish Lake
- 3 Forsyth Reservoir
- 4 Abes Knoll
- 5 Lyman
- 6 Jakes Knoll
- 7 Moroni Peak
- 8 Bicknell

### ROAD CLASSIFICATION

<p>Expressway <span style="display: inline-block; width: 100px; height: 10px; background-color: red; margin-left: 10px;"></span></p> <p>Secondary Hwy <span style="display: inline-block; width: 100px; height: 10px; background-color: red; margin-left: 10px;"></span></p> <p>Ramp <span style="display: inline-block; width: 100px; height: 10px; background-color: red; margin-left: 10px;"></span></p>	<p>Local Connector <span style="display: inline-block; width: 100px; height: 10px; background-color: black; margin-left: 10px;"></span></p> <p>Local Road <span style="display: inline-block; width: 100px; height: 10px; background-color: black; margin-left: 10px;"></span></p> <p>4WD <span style="display: inline-block; width: 100px; height: 10px; background-color: black; margin-left: 10px;"></span></p>
<p> Interstate Route</p> <p> FS Primary Route</p>	<p> US Route</p> <p> FS Passenger Route</p>
<p> State Route</p> <p> FS High Clearance Route</p>	

Check with local Forest Service unit  
for current travel conditions and restrictions.

Check with local Forest Service unit  
for current travel conditions and restrictions

LOA, UT  
2017

