

Produced by the United States Geological Survey North American Datum of 1983 (NAD83) World Geodetic System of 1984 (WGS84)...

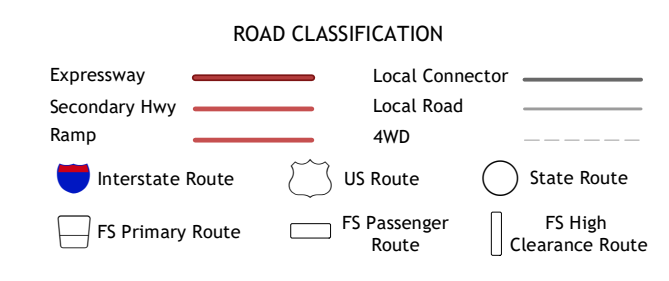
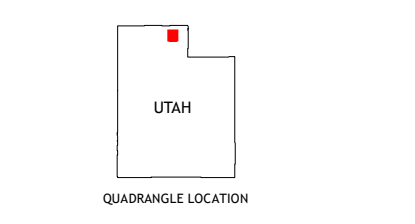
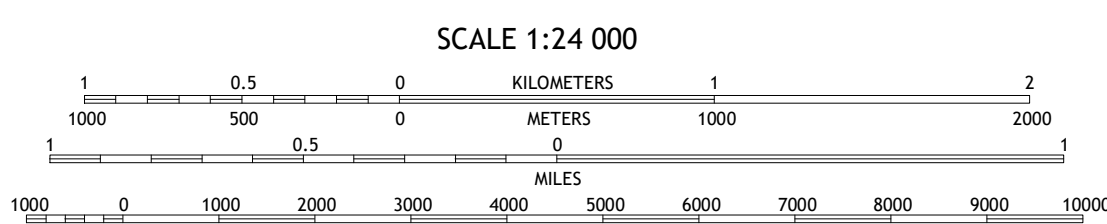
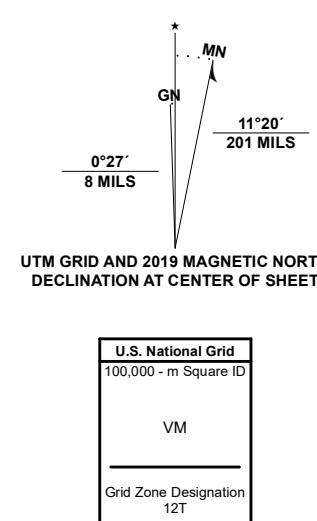


Table with 3 columns and 3 rows showing adjacent quadrangles and their corresponding numbers (1-8).

LOGAN PEAK, UT 2020

