U.S. DEPARTMENT OF THE INTERIOR
U. S. GEOLOGICAL SURVEY

LOST CREEK DAM QUADRANGLE
UTAH
7.5-MINUTE SERIES


111°30'
41°15'
459000mE
460
461
27'30"
462
463
464
25'
466
467
1670000 FEET
468
111°22'30"
4566000mN
4565
3610000
FEET
4564
4563
12'30"
4561
4560
4559
4558
10'
4557
4556
4555
4554
3570000
FEET
4553000mN
41°07'30"
459
460
1 650 000 FEET
27'30"
462
463
464
25'
466
467
468000mE
111°22'30"
49029
Guilder Peak
CACHE NATIONAL FOREST
CACHE NATIONAL FOREST
CACHE NATIONAL FOREST
Killfoil Creek
KILLFOIL CREEK
Belnap Creek
Belnap Creek
Lost Creek Reservoir
Francis Canyon
Spring Hollow
Little Deer Hollow
LOST CREEK RD
Lost Creek Dam
Lost Creek
Stokes Canyon
Hell Canyon
Paradise Canyon
Red Cedar Canyon
Lost Creek
Rocky Canyon
Toone Canyon
Soldier Canyon
Turner Canyon
Coyote Canyon
Guildersleeve Canyon
Lost Creek
Spring Hollow
Corral Canyon
Wide Canyon
Deep Canyon
Wheatgrass Canyon
Road Hollow
Buck Canyon
Grassy Canyon
Dirty Hollow
Big Flat
GUILDERSLEEVE RD
Spring Canyon
Mine Hollow
Robinson Mine

Produced by the United States Geological Survey
North American Datum of 1983 (NAD83)
World Geodetic System of 1984 (WGS84). Projection and
1 000-meter grid: Universal Transverse Mercator, Zone 12T
10 000-foot ticks: Utah Coordinate System of 1983
(north zone)

Imagery....................................NAIP, July 2009 - August 2009
Roads...©2006-2010 Tele Atlas
Roads within US Forest Service Lands.............FSTopo Data
with limited Forest Service updates, 2009
Names...GNIS, 2009
Hydrography.................National Hydrography Dataset, 2009
Contours............................National Elevation Dataset, 2002

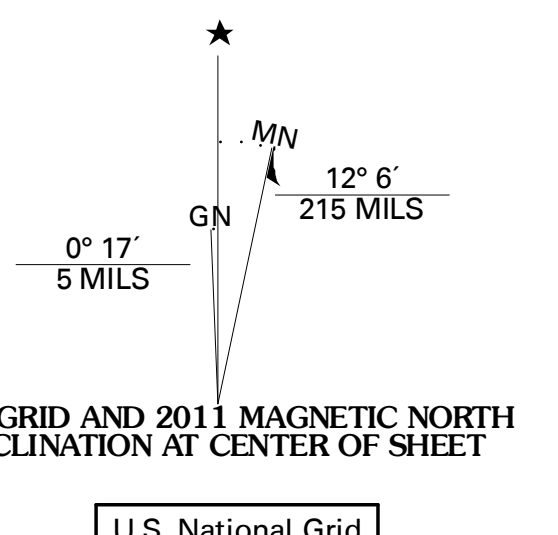
★
MN
GN
12° 6´
215 MILS
0° 17´
5 MILS

UTM GRID AND 2011 MAGNETIC NORTH
DECLINATION AT CENTER OF SHEET

U.S. National Grid
100,000-m Square ID VL
Grid Zone Designation 12T

SCALE 1:24 000

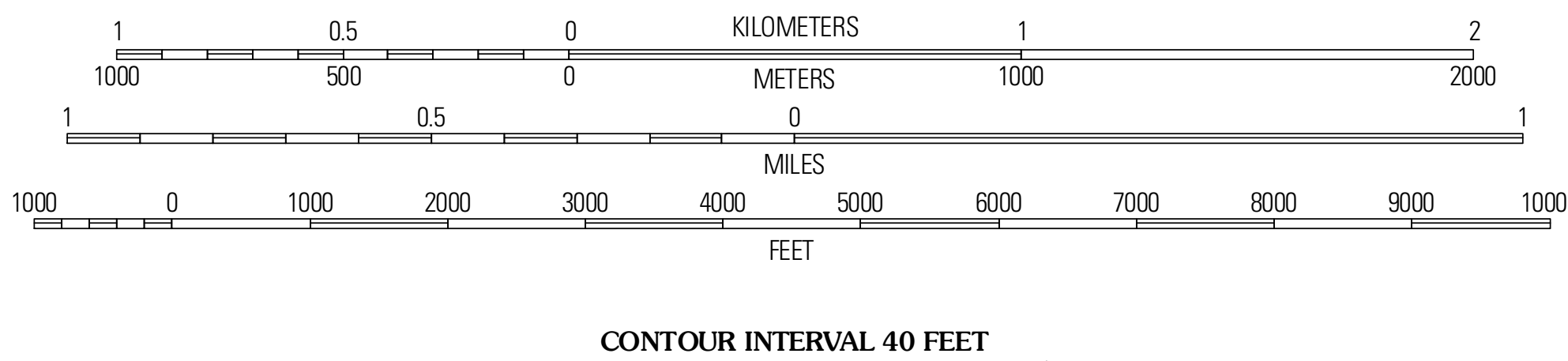
1
0.5
0
1
2
KILOMETERS
1000
500
0
1000
2000
METERS
1
0.5
0
1
MILES
1000
0
1000
2000
3000
4000
5000
6000
7000
8000
9000
10000
FEET

CONTOUR INTERVAL 40 FEET
NORTH AMERICAN VERTICAL DATUM OF 1988

This map was produced to conform with version 0.5.10 of the
draft USGS Standards for 7.5-Minute Quadrangle Maps.
A metadata file associated with this product is draft version 0.5.13

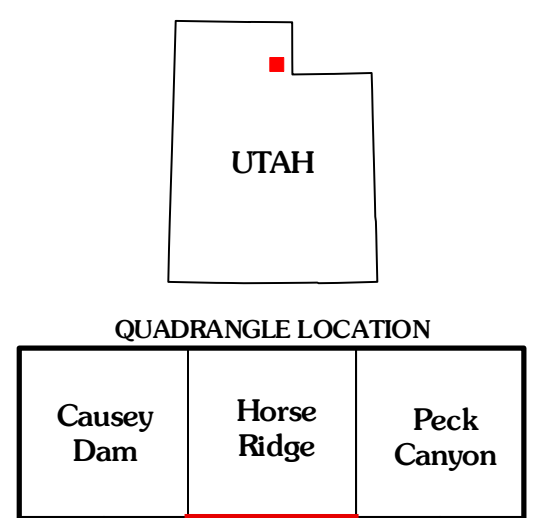

QUADRANGLE LOCATION

Causey Dam	Horse Ridge	Peck Canyon
Bybee Knoll	Lost Creek Dam	Francis Canyon
Devils Slide	Henefer	Heiners Creek

ADJOINING 7.5' QUADRANGLES

ROAD CLASSIFICATION

Interstate Route	═	State Route	═
US Route	═	Local Road	═
Ramp	━	4WD	- - - -

Interstate Route	US Route	State Route
FS Primary Route	FS Passenger Route	FS High Clearance Route

Check with local Forest Service unit
for current travel conditions and restrictions.

LOST CREEK DAM, UT
2011