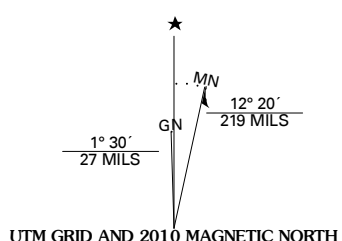


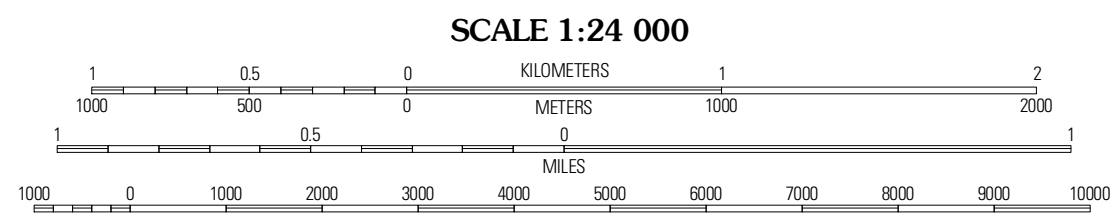


Produced by the United States Geological Survey  
North American Datum of 1983 (NAD83)  
Roads: ©2006-2010 Tele Atlas  
World Geodetic System of 1984 (WGS84), Projection and  
1 000-meter grid, Universal Transverse Mercator, Zone 12S  
10 000-foot ticks: Utah Coordinate System of 1983  
(south zone)

Imagery: NAIP, July 2009 - August 2009  
Roads: ©2006-2010 Tele Atlas  
Names: GNS, 2008  
Hydrography: National Hydrography Dataset, 2009  
Contours: National Elevation Dataset, 2000

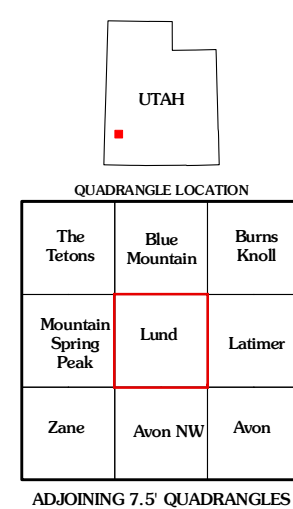


U.S. National Grid	100,000m Square ID
TH	
Grid Zone Designation	DS



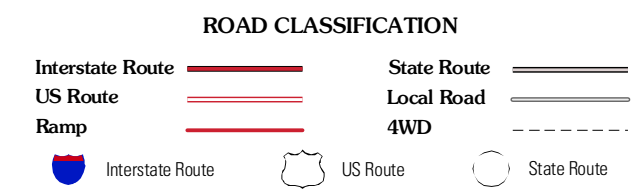
CONTOUR INTERVAL 20 FEET  
NORTH AMERICAN VERTICAL DATUM OF 1988

This map was produced to conform with version 0.5.10 of the  
draft USGS Standards for 7.5-Minute Quadrangle Maps.  
A metadata file associated with this product is draft version 0.5.11



QUADRANGLE LOCATION		
The Terraces	Elmer Mountain	Burns Road
Mountain Spring Peak	Lund	Latimer
Zane	Avon NW	Avon

ADJOINING 7.5 QUADRANGLES



**LUND, UT**  
2010