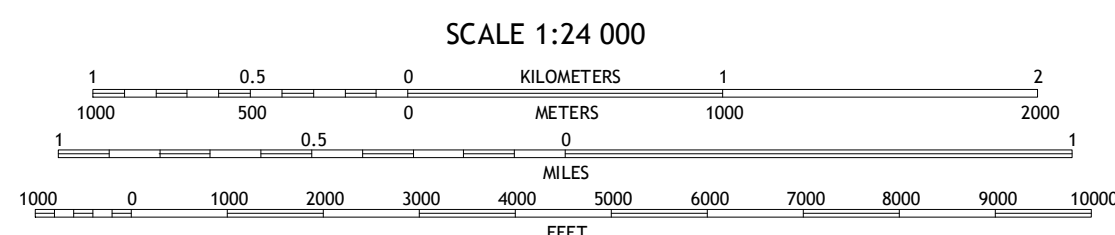
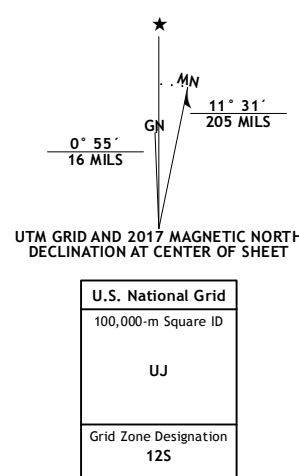
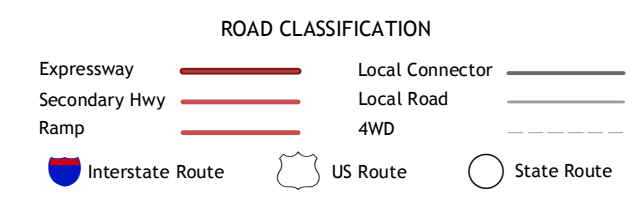
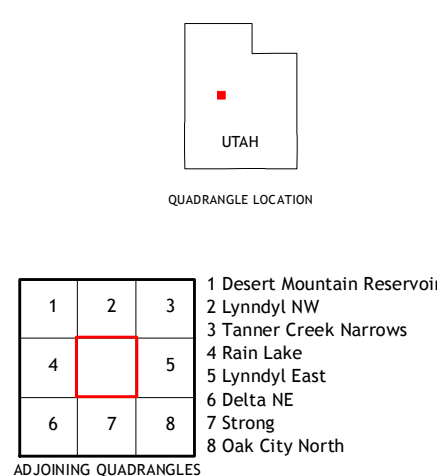


Produced by the United States Geological Survey
North American Datum of 1983 (NAD83)
Roads..... U.S. Census Bureau, 2015 - 2016
Names..... GNIS, 2016
Hydrography..... National Hydrography Dataset, 2014
Contours..... National Elevation Dataset, 2001
Boundaries..... Multiple sources; see metadata file 1972 - 2016
Public Land Survey System..... BLM, 2016
Wetlands..... FWS National Wetlands Inventory 1977 - 2014



CONTOUR INTERVAL 10 FEET
NORTH AMERICAN VERTICAL DATUM OF 1988
This map was produced to conform with the National Geospatial Program US Topo Product Standard, 2011. A metadata file associated with this product is draft version 0.6.19



LYNN DYL WEST, UT
2017

