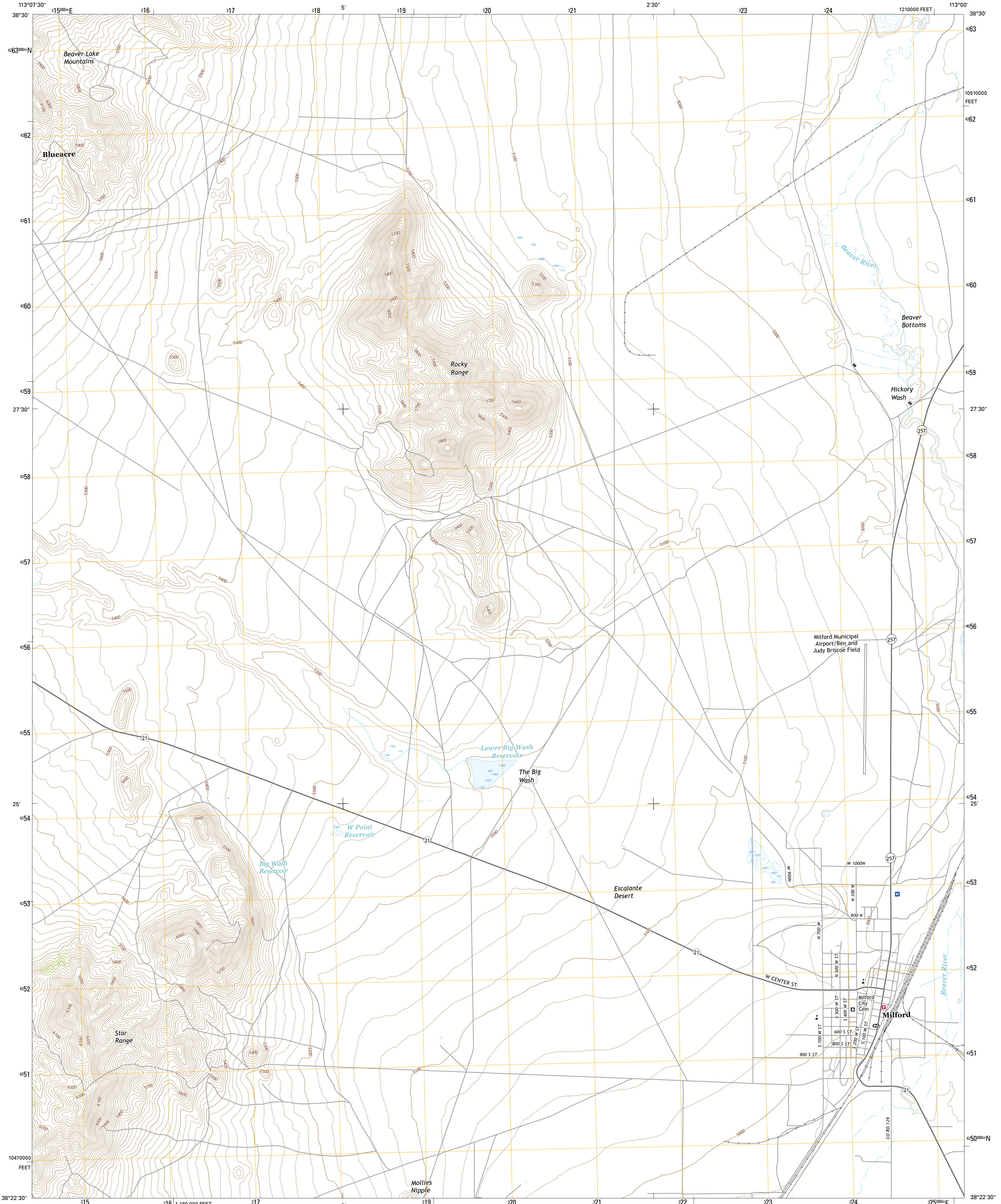




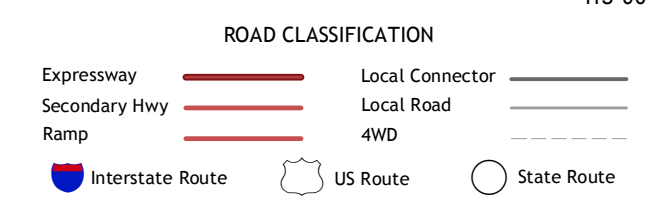
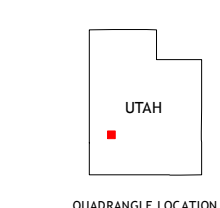
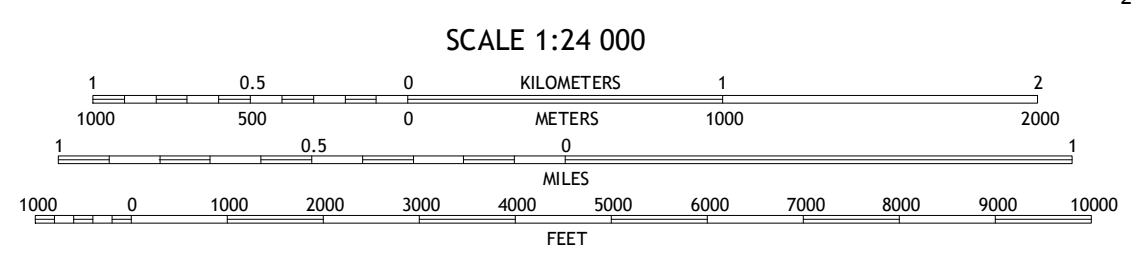
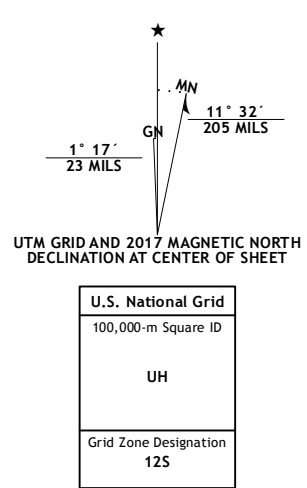
U.S. DEPARTMENT OF THE INTERIOR
U.S. GEOLOGICAL SURVEY



MILFORD QUADRANGLE
UTAH-BEAVER CO.
7.5-MINUTE SERIES



Produced by the United States Geological Survey
 North American Datum of 1983 (NAD83)
 Roads..... U.S. Census Bureau, 2015
 Names..... U.S. Census Bureau, 2016
 Hydrography..... National Hydrography Dataset, 2016
 Contours..... National Elevation Dataset, 1999
 Boundaries..... Multiple sources; see metadata file 1972 - 2016
 Public Land Survey System..... BLM, 2016
 Wetlands..... FWS National Wetlands Inventory 1977 - 2014



1	2	3
4	5	6
7	8	

- 1 High Rock
- 2 Lime Mountain
- 3 Road
- 4 Milford NW
- 5 Ranch Canyon
- 6 Picacho Peak
- 7 Milford Flat
- 8 Cave Canyon

MILFORD, UT
2017

