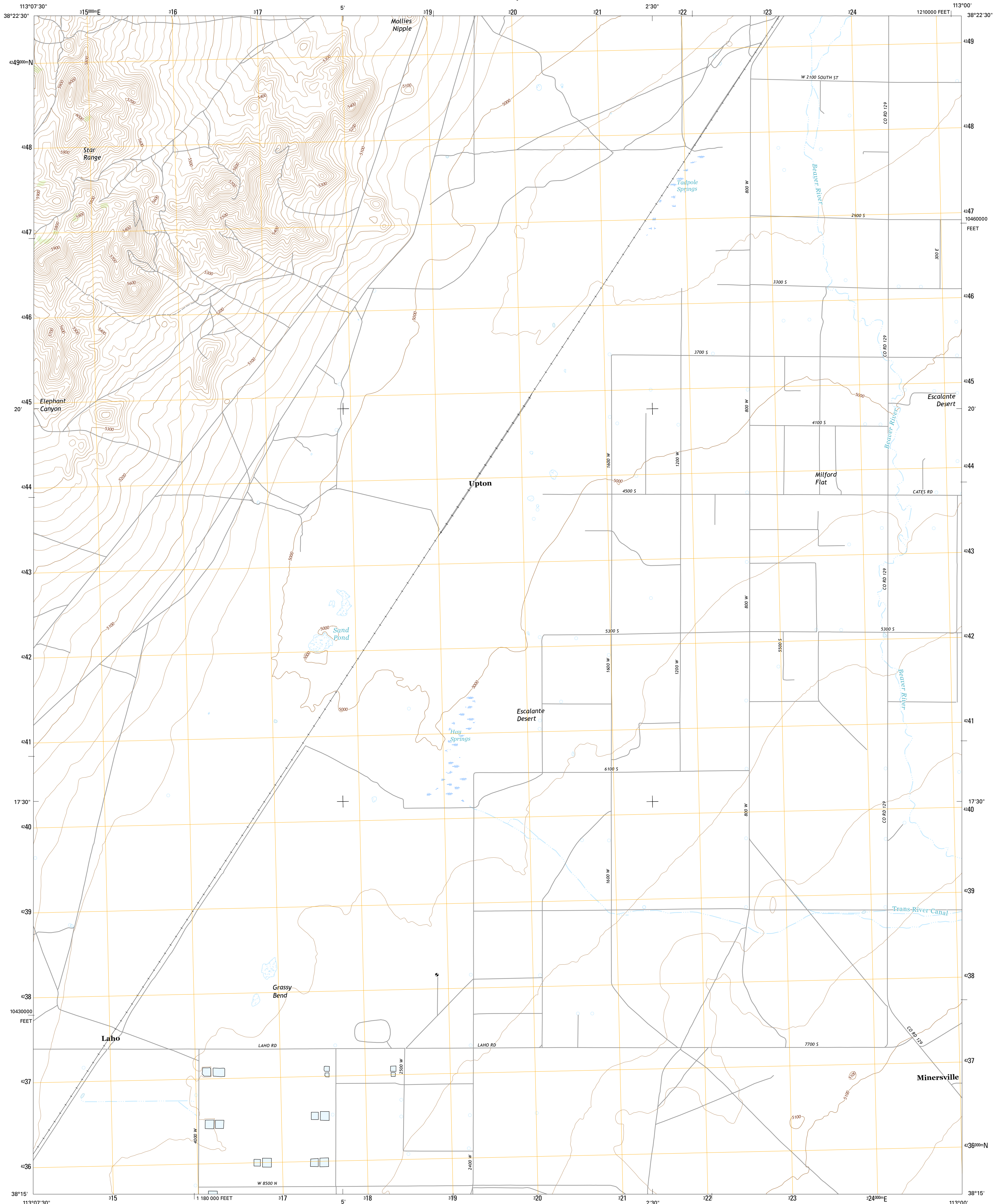




U.S. DEPARTMENT OF THE INTERIOR
U.S. GEOLOGICAL SURVEY



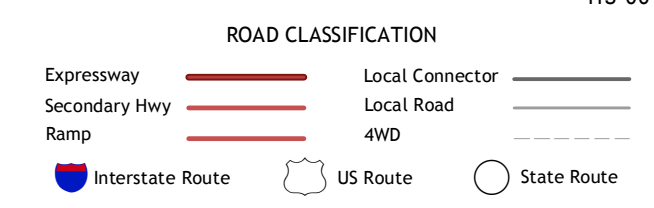
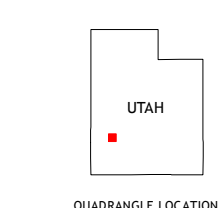
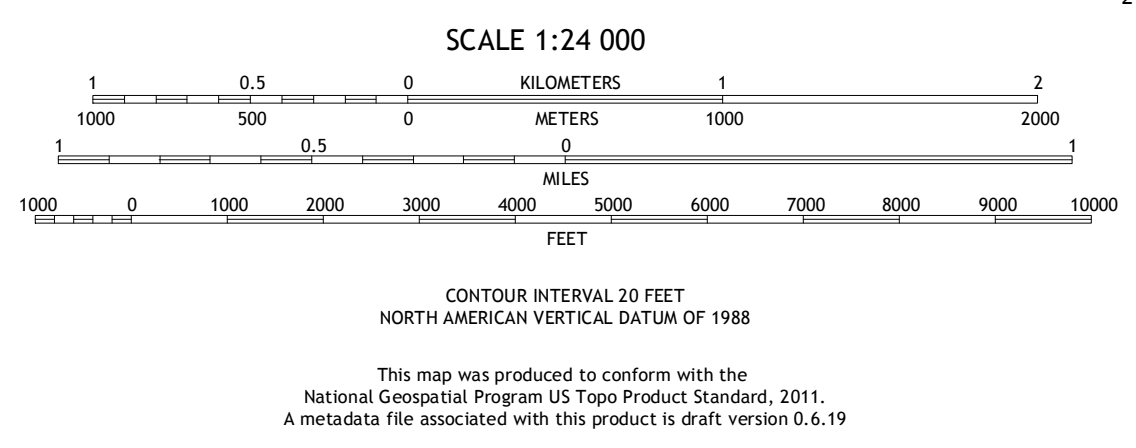
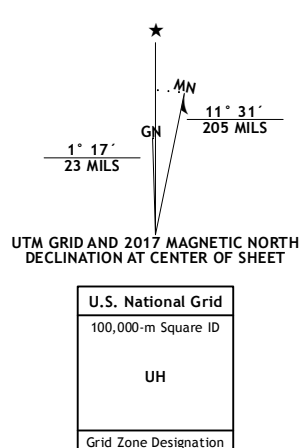
MILFORD FLAT QUADRANGLE
UTAH-BEAVER CO.
7.5-MINUTE SERIES



Produced by the United States Geological Survey
North American Datum of 1983 (NAD83)
Roads..... U.S. Census Bureau, 2015 - 2016
Names..... GNIS, 2016
Hydrography..... National Hydrography Dataset, 2014
Contours..... National Elevation Dataset, 1999
Boundaries..... Multiple sources; see metadata file 1972 - 2016
Public Land Survey System..... BLM, 2016
Wetlands..... FWS National Wetlands Inventory 1977 - 2014

This map is not a legal document. Boundaries may be generalized for this map scale. Private lands within government reservations may not be shown. Obtain permission before entering private lands.

Imagery..... N.A.I.P. October 2014
Roads..... U.S. Census Bureau, 2015 - 2016
Names..... GNIS, 2016
Hydrography..... National Hydrography Dataset, 2014
Contours..... National Elevation Dataset, 1999
Boundaries..... Multiple sources; see metadata file 1972 - 2016
Public Land Survey System..... BLM, 2016
Wetlands..... FWS National Wetlands Inventory 1977 - 2014



1	2	3
4	5	6
7	8	

ADJOINING QUADRANGLES

- 1 Milford NW
- 2 Milford
- 3 Ranch Canyon
- 4 Picacho Peak
- 5 Cave Canyon
- 6 Thermo
- 7 Niemi Knoll
- 8 Minersville

MILFORD FLAT, UT
2017

