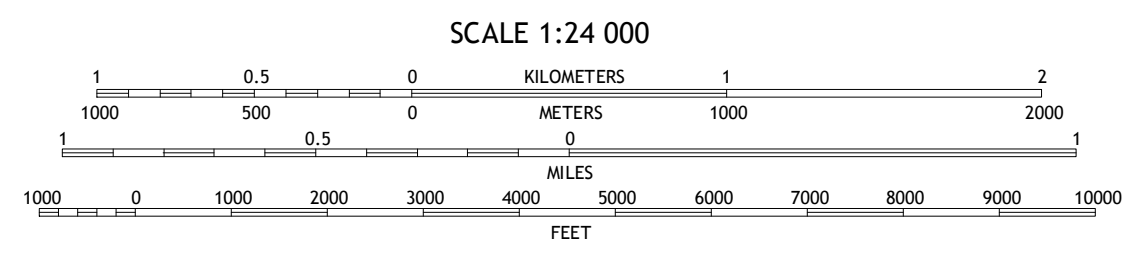
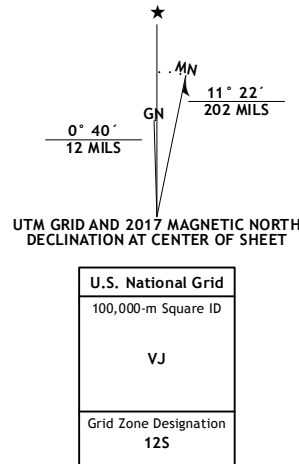


Produced by the United States Geological Survey

North American Datum of 1983 (NAD83)
World Geodetic System of 1984 (WGS84)
1:000-meter grid: Universal Transverse Mercator, Zone 12S
10:000-foot ticks: Utah Coordinate System of 1983 (central zone)

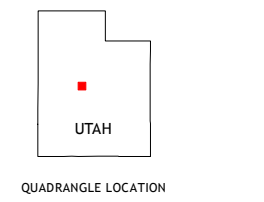
This map is not a legal document. Boundaries may be generalized for this map scale. Private lands within government reservations may not be shown. Obtain permission before entering private lands.

- Imagery.....N.A.I.P., October 2014
- Roads.....U.S. Census Bureau, 2015 - 2016
- Names.....GNIS, 2016
- Hydrography.....National Hydrography Dataset, 2014
- Contours.....National Elevation Dataset, 2002
- Boundaries.....Multiple sources; see metadata file 1972_2016
- Public Land Survey System.....BLM, 2016
- Wetlands.....FWS National Wetlands Inventory 1977 - 2014



CONTOUR INTERVAL 20 FEET
NORTH AMERICAN VERTICAL DATUM OF 1988

This map was produced to conform with the National Geospatial Program US Topo Product Standard, 2011. A metadata file associated with this product is draft version 0.6.19



ROAD CLASSIFICATION	
	Local Connector
	Local Road
	4WD
	US Route
	State Route

1	2	3
4	5	6
7	8	9

ADJOINING QUADRANGLES

- 1 Champlin Peak
- 2 Sage Valley
- 3 Juab
- 4 Fool Creek Peak
- 5 Skinner Peaks
- 6 Williams Peak
- 7 Scipio North
- 8 Hell's Kitchen Canyon SW

**MILLS, UT
2017**



NSN 7540-01-603-9400
NGB REF. NO. U.S. G.S. X. 2. K. 2.9.4.07