

Produced by the United States Geological Survey North American Datum of 1983 (NAD83)...

This map is not a legal document. Boundaries may be generalized for this map scale. Private lands within government reservations may not be shown. Obtain permission before entering private lands.

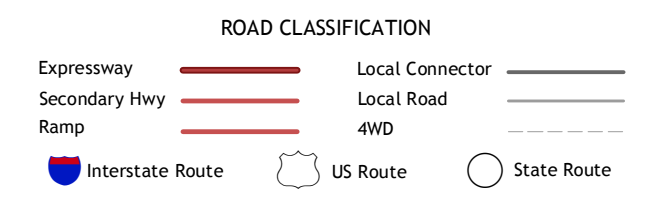
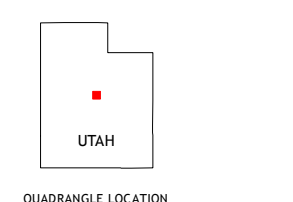
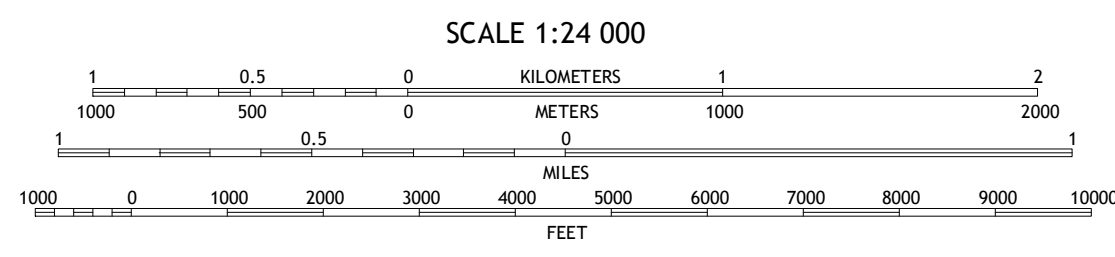
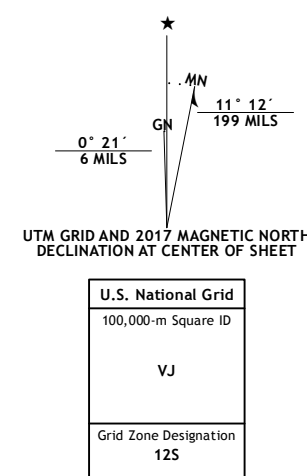


Table with 3 columns and 8 rows showing adjoining quadrangles: 1 Fountain Green North, 2 Big Hollow, 3 Fairview, 4 Fountain Green South, 5 Mount Pleasant, 6 Wales, 7 Chester, 8 Spring City.

MORONI, UT 2017

