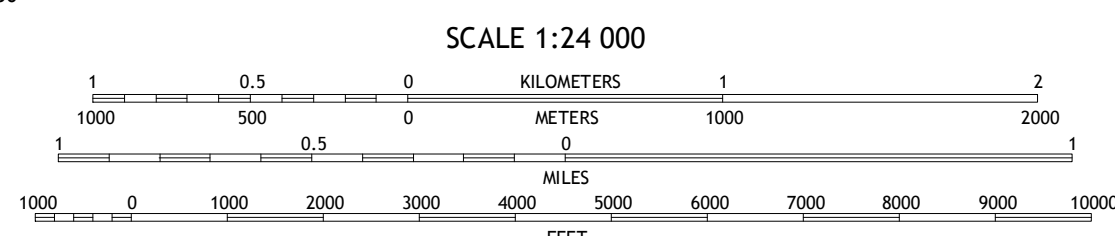
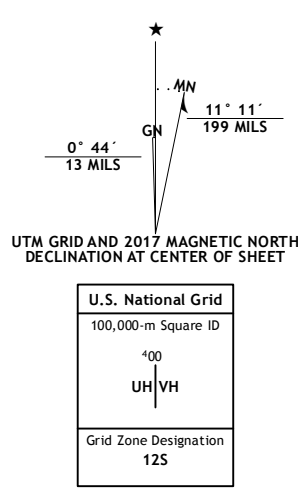
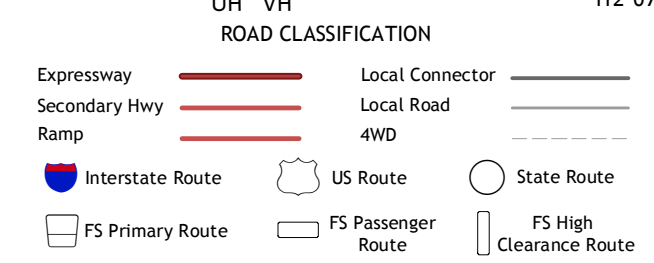
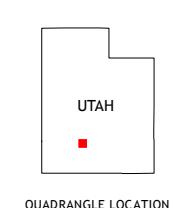


Produced by the United States Geological Survey North American Datum of 1983 (NAD83) World Geodetic System of 1984 (WGS84) Projection and 1000-foot ticks: Utah Coordinate System of 1983 (south zone) This map is not a legal document. Boundaries may be generalized for this map scale. Private lands within government reservations may not be shown. Obtain permission before entering private lands.



CONTOUR INTERVAL 40 FEET NORTH AMERICAN VERTICAL DATUM OF 1988 This map was produced to conform with the National Geospatial Program US Topo Product Standard, 2011. A metadata file associated with this product is draft version 0.6.19



ADJOINING QUADRANGLES table with 8 cells containing numbers 1-8 and corresponding location names: 1 Circleville, 2 Junction, 3 Phenixite Hill, 4 Bull Rush Peak, 5 Deep Creek, 6 Blind Spring Mountain, 7 Adams Head, 8 Cow Creek

Check with local Forest Service unit for current travel conditions and restrictions.

MOUNT DUTTON, UT 2017

