



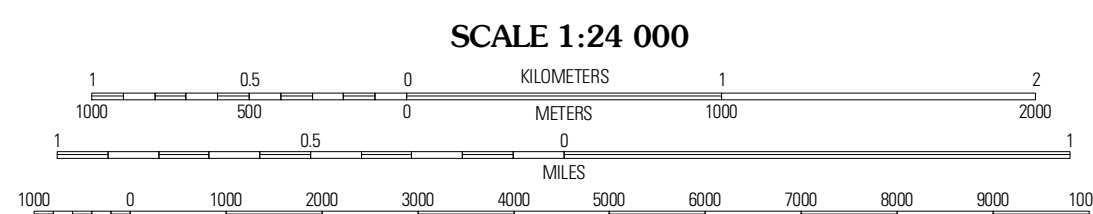
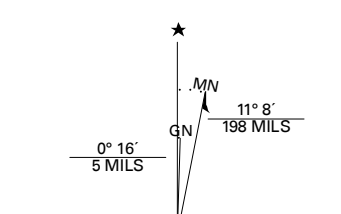
U.S. DEPARTMENT OF THE INTERIOR
U. S. GEOLOGICAL SURVEY



NOKAI DOME QUADRANGLE
UTAH
7.5-MINUTE SERIES

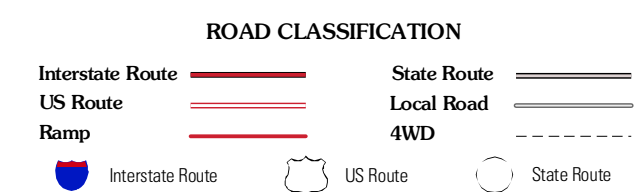
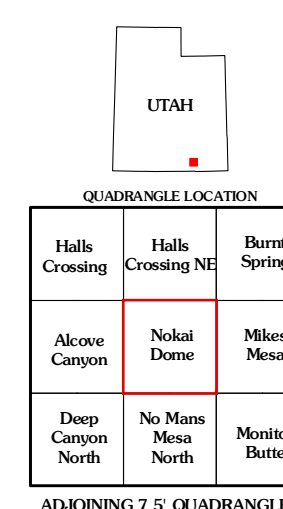


Produced by the United States Geological Survey
North American Datum of 1983 (NAD83)
World Geodetic System of 1984 (WGS84). Projection and
1 000-meter grid: Universal Transverse Mercator, Zone 12S
10 000-foot ticks: Utah Coordinate System of 1983
(south zone)



CONTOUR INTERVAL 40 FEET
NORTH AMERICAN VERTICAL DATUM OF 1988

This map was produced to conform with version 0.5.10 of the
draft USGS Standards for 7.5-Minute Quadrangle Maps.
A metadata file associated with this product is draft version 0.5.11



Imagery.....NAIP, June 2009 - August 2009
Roads.....02/06-2010 Tele Atlas
Names.....GNIS, 2009
Hydrography.....National Hydrography Dataset, 2009
Contours.....National Elevation Dataset, 1999

U.S. National Grid 100,000m Square ID
WG
Grid Zone Designation 12S

QUADRANGLE LOCATION		
Halls Crossing	Halls Crossing NE	Burnt Spring
Alcove Canyon	Nokai Dome	Miles Mesa
Deep Canyon North	No Mans Mesa North	Monitor Butte
ADJOINING 7.5 QUADRANGLES		

NOKAI DOME, UT
2011