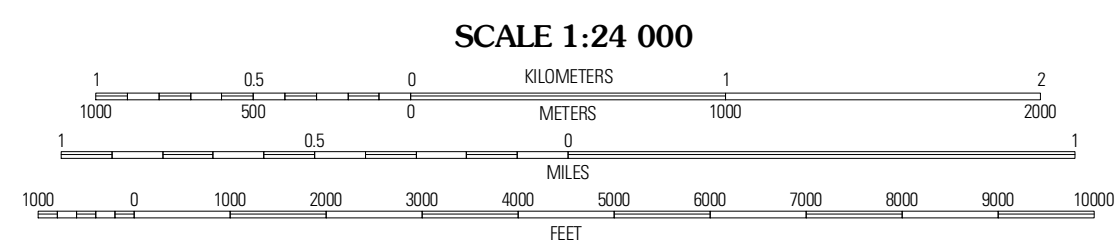
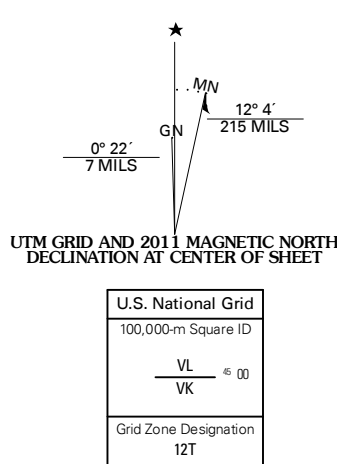
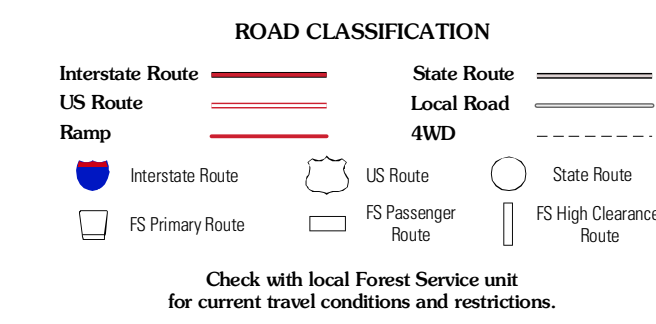
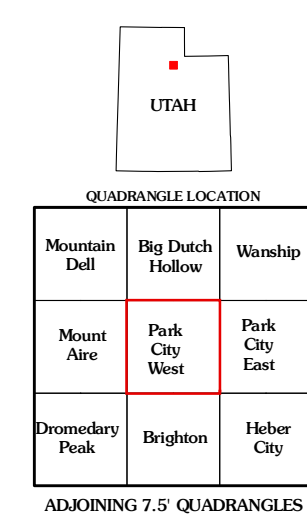




Produced by the United States Geological Survey  
North American Datum of 1983 (NAD83)  
Roads within US Forest Service Lands with limited Forest Service updates, 2009  
Names.....National Hydrography Dataset, 2009  
Contours.....National Elevation Dataset, 2001



CONTOUR INTERVAL 40 FEET  
NORTH AMERICAN VERTICAL DATUM OF 1988  
This map was produced to conform with version 0.5.10 of the draft USGS Standards for 7.5-Minute Quadrangle Maps. A metadata file associated with this product is draft version 0.5.13



Check with local Forest Service unit for current travel conditions and restrictions.

**PARK CITY WEST, UT**  
2011

QUADRANGLE LOCATION		
Mountain Dell	Big Dutch Hollow	Wanship
Mount Aiea	Park City West	Park City East
Dromedary Peak	Brighton	Hibber City

ADJOINING 7.5' QUADRANGLES