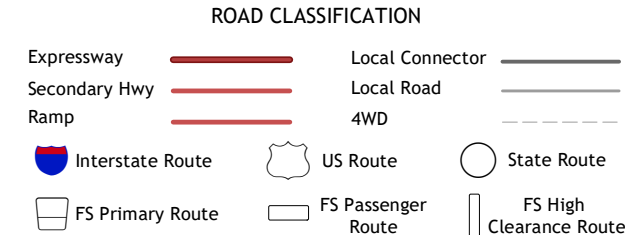
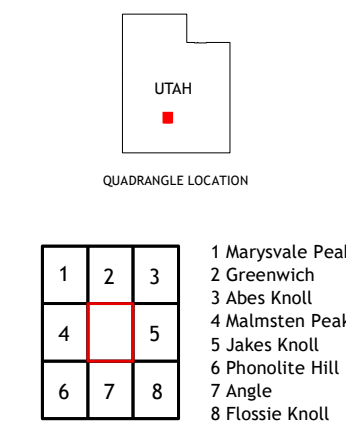
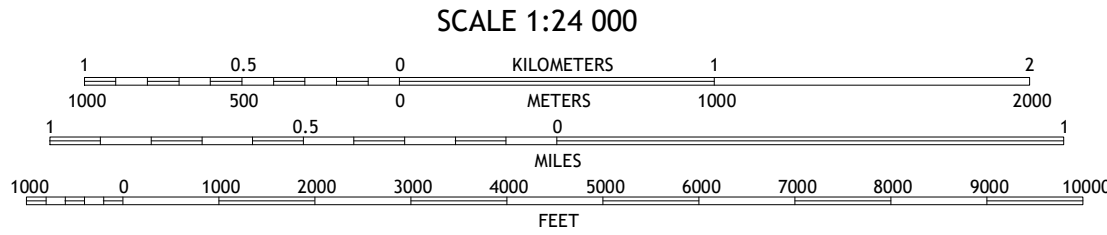


Produced by the United States Geological Survey
North American Datum of 1983 (NAD83)
World Geodetic System of 1984 (WGS84). Projection and
1 000-meter grid: Universal Transverse Mercator, Zone 12S
This map is not a legal document. Boundaries may be
generalized for this map scale. Private lands within government
reservations may not be shown. Obtain permission before
entering private lands.

Imagery.....N.A.P., July 2016 - October 2016
Roads.....U.S. Census Bureau, 2016
Roads within US Forest Service Lands.....FS Topo Data
Names.....with limited Forest Service updates, Not Available
Contours.....G.N.S., 1979 - 2020
Hydrography.....National Hydrography Dataset, 2002 - 2019
Boundaries.....National Elevation Dataset, 1999 - 2019
Public Land Survey System.....Multiple sources: see metadata file 2017
Wetlands.....BLM, 2019
Wetlands.....FWS National Wetlands Inventory 1980 - 1986

UTM GRID AND 2019 MAGNETIC NORTH
DECLINATION AT CENTER OF SHEET

U.S. National Grid
100,000 - m Square ID
VH
Grid Zone Designation
12S



Check with local Forest Service unit
for current travel conditions and restrictions.

PARKER KNOLL, UT
2020

