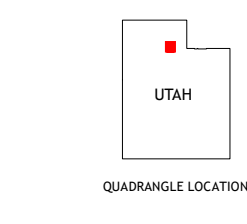
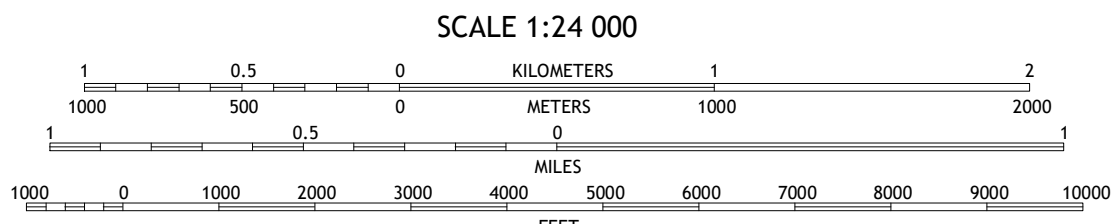
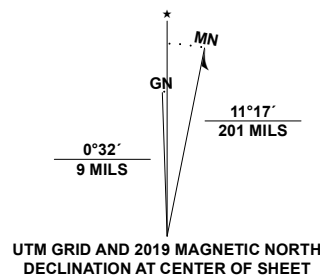


Produced by the United States Geological Survey

North American Datum of 1983 (NAD83)
World Geodetic System of 1984 (WGS84). Projection and
1 000-meter grid: Universal Transverse Mercator, Zone 12T
This map is not a legal document. Boundaries may be
generalized for this map scale. Private lands within government
reservations may not be shown. Obtain permission before
entering private lands.

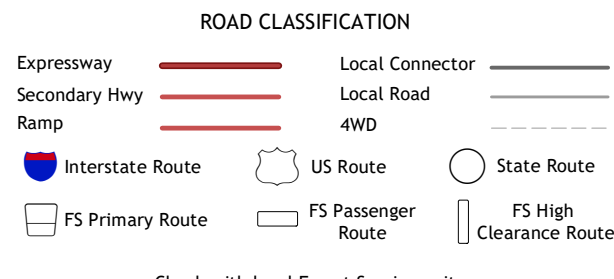
Imagery.....NAP, July 2016 - October 2016
Roads.....U.S. Census Bureau, 2016
Roads within US Forest Service Lands.....FS Topo
Data with limited Forest Service updates, 2013 - 2016
Names.....GNIS, 1979 - 2020
Hydrography.....National Hydrography Dataset, 2002
Contours.....National Elevation Dataset, 2002
Boundaries.....Multiple sources: see metadata file, 2017 - 2018
Public Land Survey System.....BLM, 2019
Wetlands.....FWS National Wetlands Inventory 1981 - 1998



1	2	3
4	5	6
7	8	9

ADJOINING QUADRANGLES

1 Ogden
2 Snow Basin
3 Durst Mountain
4 Kaysville
5 Morgan
6 Farmington
7 Bountiful Peak
8 Porterville



Check with local Forest Service unit
for current travel conditions and restrictions.

PETERSON, UT
2020

