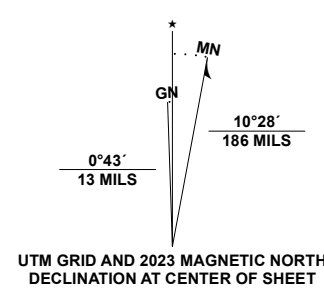


**Produced by the United States Geological Survey**

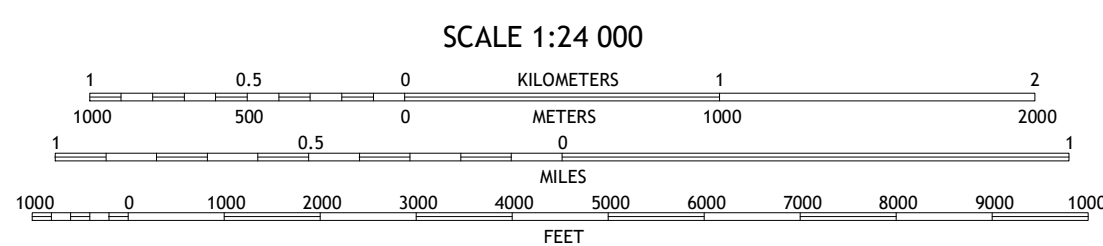
North American Datum of 1983 (NAD83)  
World Geodetic System of 1984 (WGS84). Projection and  
1 000 meter grid/Universal Transverse Mercator, Zone 12S  
This map is not a legal document. Boundaries may be  
generalized for this map scale. Private lands within government  
reservations may not be shown. Obtain permission before  
entering private lands.

Imagery.....N.A.I.P., August 2018 - June 2019  
Roads.....U.S. Census Bureau, 2016 - 2018  
Names.....GNIS, 1979 - 2022  
Hydrography.....National Hydrography Dataset, 2002 - 2022  
Contours.....National Elevation Dataset, 1999  
Boundaries.....Multiple sources; see metadata file, 2021 - 2022  
Public Land Survey System.....BLM, 2017 - 2019  
Wetlands.....FWS National Wetlands Inventory Not Available

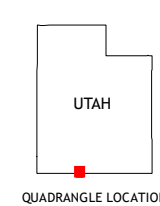


UTM GRID AND 2023 MAGNETIC NORTH DECLINATION AT CENTER OF SHEET

U.S. National Grid	100,000 m Square ID
UG	VG
UF	VF
Grid Zone Designation	12S



CONTOUR INTERVAL 40 FEET  
NORTH AMERICAN VERTICAL DATUM OF 1988  
This map was produced to conform with the  
National Geospatial Program US Topo Product Standard.



ADJOINING QUADRANGLES

1	2	3
4	5	6
7	8	

- 1 Pine Point
- 2 Nephth Point
- 3 Eightmile Pass
- 4 Johnson Lakes
- 5 Pine Hollow Canyon
- 6 Muggins Flat
- 7 Buck Pasture Canyon
- 8 Coyote Buttes

**ROAD CLASSIFICATION**

	Expressway		Local Connector
	Secondary Hwy		Local Road
	Ramp		4WD
	Interstate Route		US Route
			State Route

**PETRIFIED HOLLOW, UT, AZ**

2023

