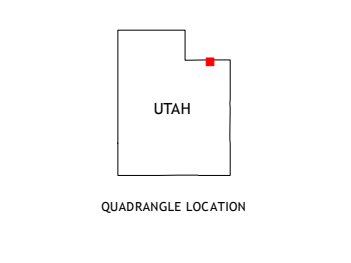
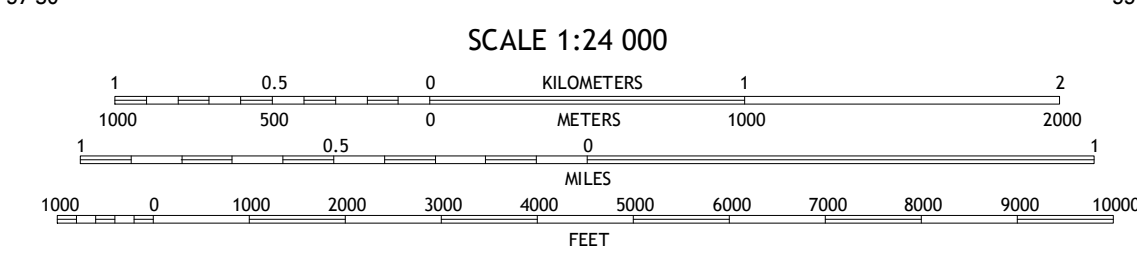
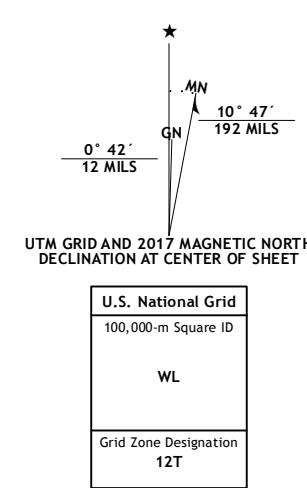


Produced by the United States Geological Survey North American Datum of 1983 (NAD83) World Geodetic System of 1984 (WGS84)...



ROAD CLASSIFICATION table with symbols for Expressway, Secondary Hwy, Ramp, Interstate Route, FS Primary Route, Local Connector, Local Road, 4WD, US Route, FS Passenger Route, State Route, FS High Clearance Route.

ADJOINING QUADRANGLES table with a grid of numbers 1-8 and corresponding place names like Burrtnfork, McKinnon, Antelope Wash, Hoop Lake, Jessen Butte, Chepeta Lake, Whiterocks Lake, Ledy Peak.

Check with local Forest Service unit for current travel conditions and restrictions. PHIL PICO MOUNTAIN, UT-WY 2017

