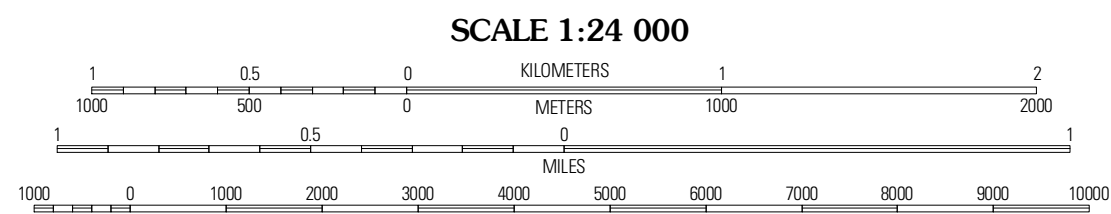
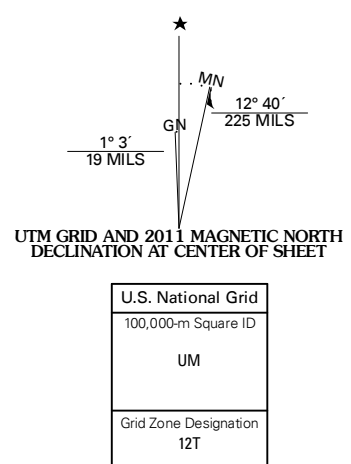




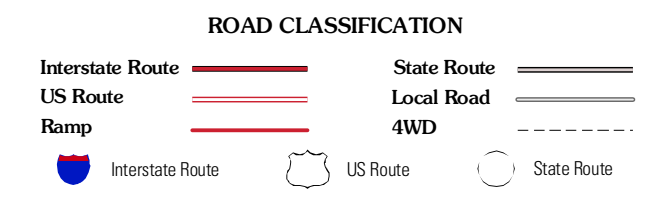
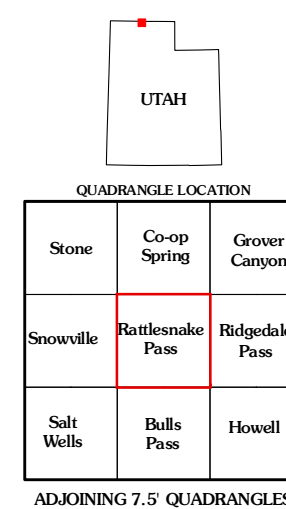
Produced by the United States Geological Survey  
North American Datum of 1983 (NAD83)  
Roads: 02/06-2010 Tele Atlas  
World Geodetic System of 1984 (WGS84). Projection and  
1 000-meter grid: Universal Transverse Mercator, Zone 12T  
10 000-foot ticks: Utah Coordinate System of 1983  
(north zone)

Images: N/AIP, June 2009  
Roads: 02/06-2010 Tele Atlas  
Names: GNS, 2009  
Hydrography: National Hydrography Dataset, 2009  
Contours: National Elevation Dataset, 2002



CONTOUR INTERVAL 20 FEET  
NORTH AMERICAN VERTICAL DATUM OF 1988

This map was produced to conform with version 0.5.10 of the  
draft USGS Standards for 7.5-Minute Quadrangle Maps.  
A metadata file associated with this product is draft version 0.5.11



**RATTLESNAKE PASS, UT**  
2011