

Produced by the United States Geological Survey
North American Datum of 1983 (NAD83)
World Geodetic System of 1984 (WGS84)
Projection and 1 000-meter grid: Universal Transverse Mercator, Zone 12T
10 000-foot ticks: Utah Coordinate System of 1983 (north zone), Wyoming Coordinate System of 1983 (west zone)

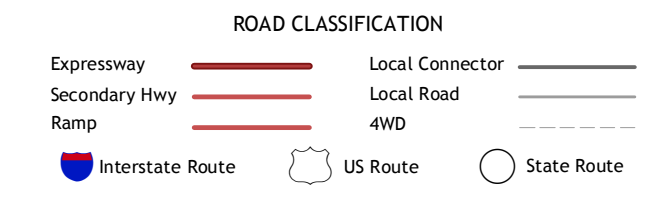
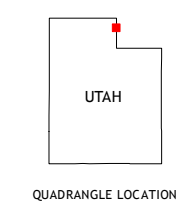
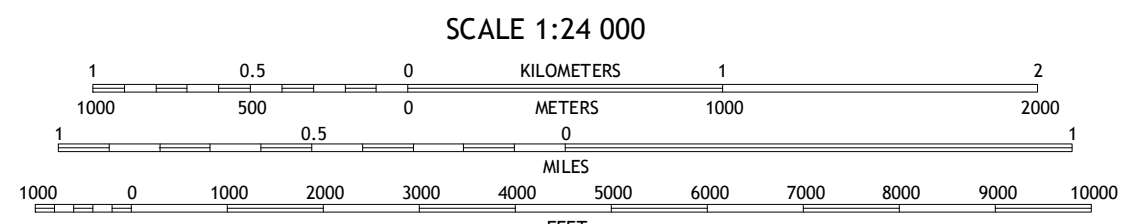
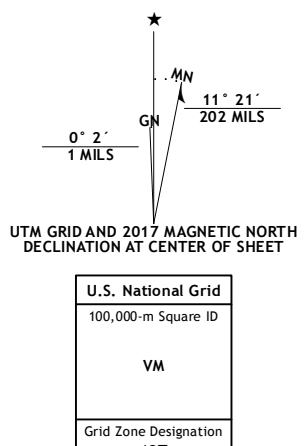


Table with 3 columns and 3 rows showing adjacent quadrangles. The center cell (2,2) is highlighted in red.

REX PEAK, UT-WY 2017

