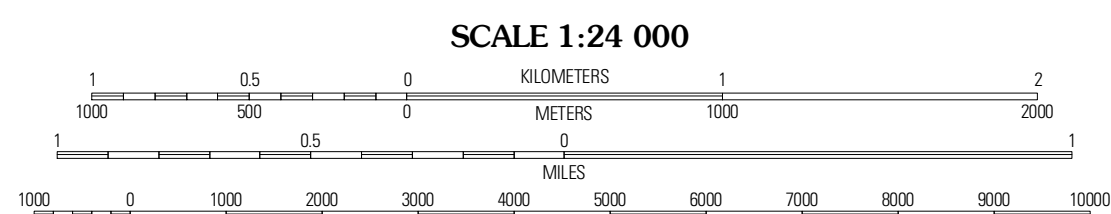
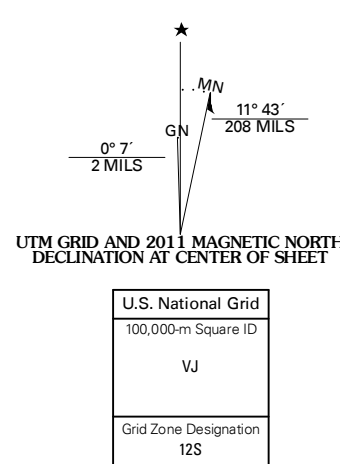


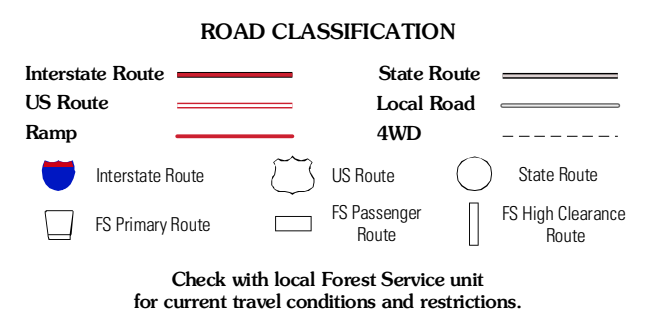
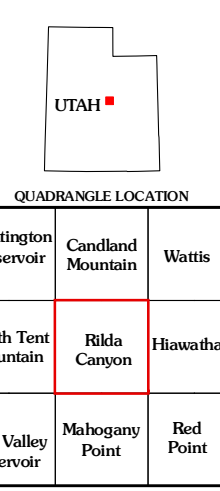


Produced by the United States Geological Survey
North American Datum of 1983 (NAD83)
Roads within US Forest Service Lands with limited Forest Service updates, 2009
Names: National Hydrography Dataset, 2009
Contours: National Elevation Dataset, 2002

Imagery: NAIP, August 2009
Roads: 2006-2010 Tele Atlas
Names: GNS, 2009
Contours: National Elevation Dataset, 2002



CONTOUR INTERVAL 80 FEET
NORTH AMERICAN VERTICAL DATUM OF 1988
This map was produced to conform with version 0.5.10 of the draft USGS Standards for 7.5-Minute Quadrangle Maps. A metadata file associated with this product is draft version 0.5.13



RILDA CANYON, UT
2011

QUADRANGLE LOCATION

Huntington Reservoir	Cardland Mountain	Wattis
South Tent Mountain	Rilda Canyon	Hawatha
Seas Valley Reservoir	Michogang Point	Red Point

ADJOINING 7.5 QUADRANGLES