

Produced by the United States Geological Survey North American Datum of 1983 (NAD83) World Geodetic System of 1984 (WGS84) Projection and 1 000-meter grid; Universal Transverse Mercator, Zone 12T 10 000-foot ticks; Utah Coordinate System of 1983 (north zone) This map is not a legal document. Boundaries may be generalized for this map scale. Private lands within government reservations may not be shown. Obtain permission before entering private lands.

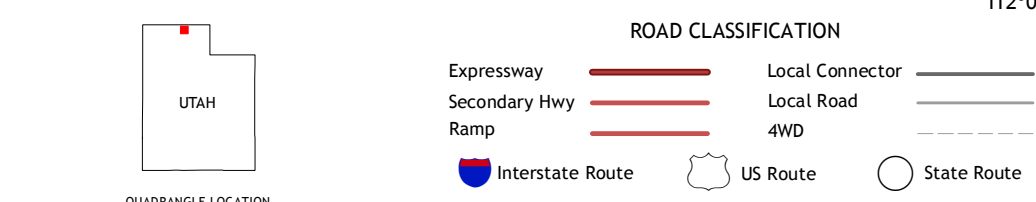
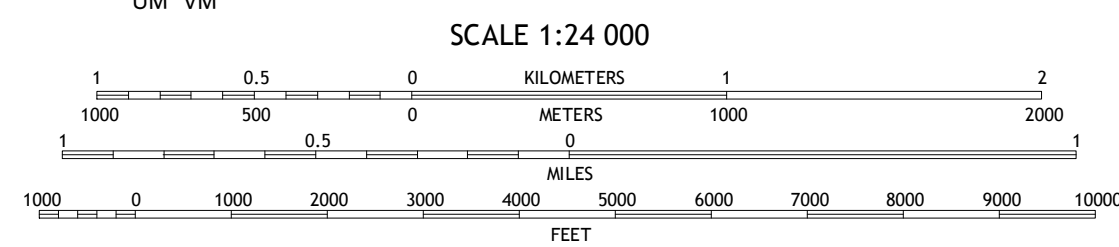
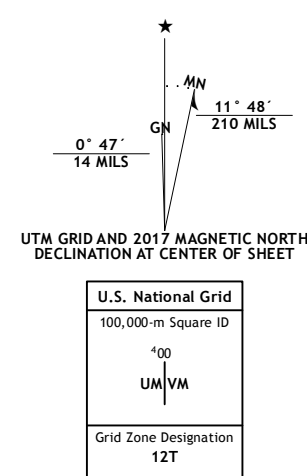


Table with 8 columns and 2 rows showing adjacent quadrangles: 1 Limekiln Knoll, 2 Portage, 3 Clarkston, 4 Blind Springs, 5 Cutler Dam, 6 Thatcher Mountain, 7 Tremonton, 8 Honeyville

RIVERSIDE, UT 2017

