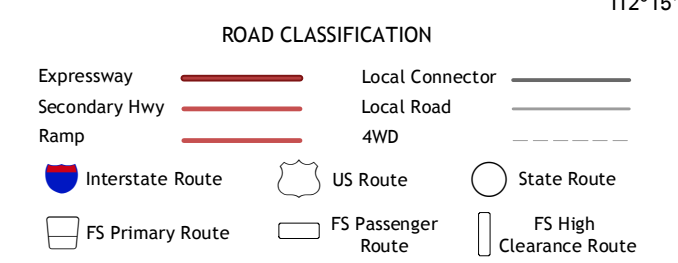
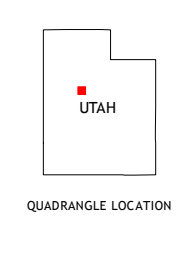
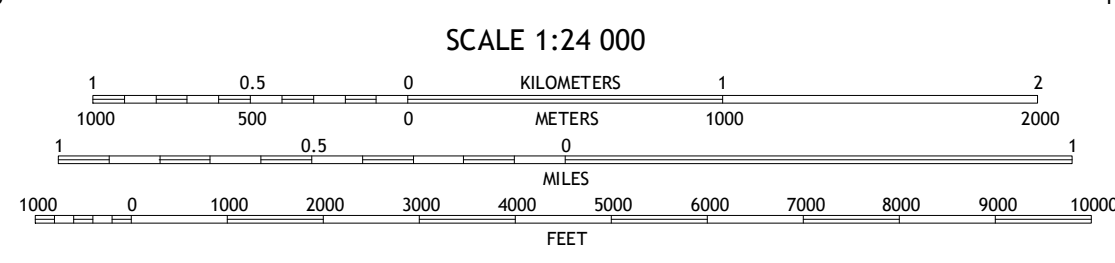
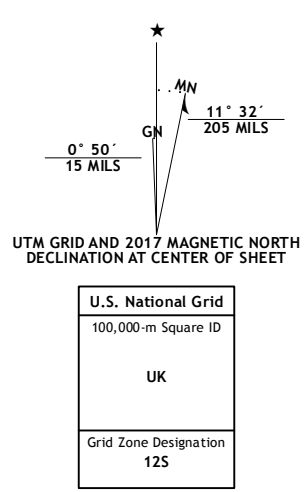


Produced by the United States Geological Survey North American Datum of 1983 (NAD83) World Geodetic System of 1984 (WGS84) Projection and 1000-meter grid: Universal Transverse Mercator, Zone 12S 10 000-foot ticks: Utah Coordinate System of 1983 (central zone)



ADJOINING QUADRANGLES table with 8 cells and corresponding location names: 1 Vernon, 2 Loggreen, 3 Souther Peak, 4 Dutch Peak, 5 Tintic Junction, 6 Cherry Creek, 7 Maple Peak, 8 McIntyre

SABIE MOUNTAIN, UT 2017

