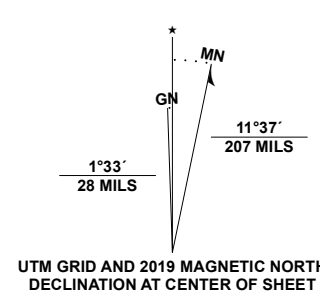


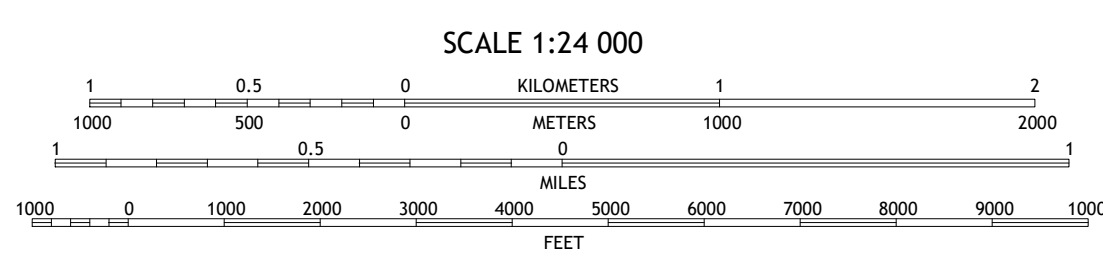
**Produced by the United States Geological Survey**

North American Datum of 1983 (NAD83)  
World Geodetic System of 1984 (WGS84), Projection and  
1 000-meter grid/Universal Transverse Mercator, Zone 12S  
This map is not a legal document. Boundaries may be  
generalized for this map scale. Private lands within government  
reservations may not be shown. Obtain permission before  
entering private lands.

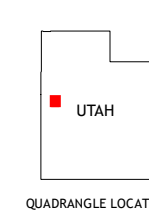
Imagery.....N.A.I.P., July 2016 - October 2016  
Roads.....U.S. Census Bureau, 2016  
Names.....GNIS, 1979 - 1989  
Hydrography.....National Hydrography Dataset, Not Available  
Contours.....National Elevation Dataset, 2000 - 2003  
Boundaries.....Multiple sources: see metadata file 2017 - 2018  
Public Land Survey System.....BLM, 2019  
Wetlands.....FWS National Wetlands Inventory 1983



U.S. National Grid	100,000 - m Square ID
TK	00
TJ	00
Grid Zone Designation	12S



This map was produced to conform with the  
National Geospatial Program US Topo Product Standard, 2011.  
A metadata file associated with this product is draft version 0.6.18



1	2	3
4	5	6
7	8	

- 1 Boyd Station
- 2 Fish Springs SW
- 3 Fish Springs SE
- 4 Middle Range North
- 5 Sand Pass NE
- 6 Middle Range South
- 7 Sand Pass
- 8 Sand Pass SE

**ROAD CLASSIFICATION**

	Expressway		Local Connector
	Secondary Hwy		Local Road
	Ramp		4WD
	Interstate Route		US Route
			State Route