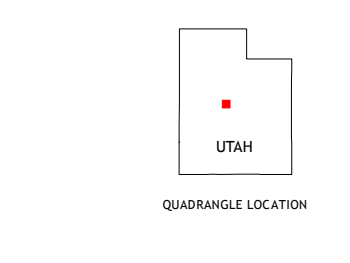
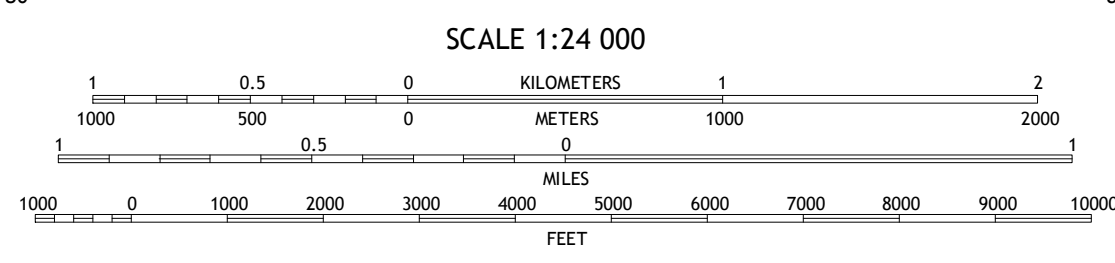
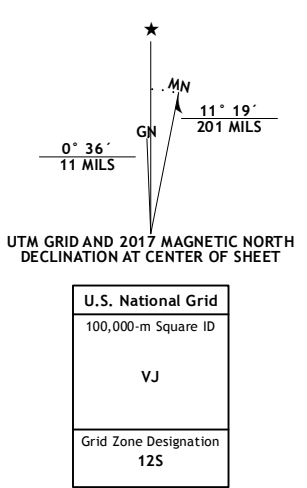


Produced by the United States Geological Survey
North American Datum of 1983 (NAD83)
World Geodetic System of 1984 (WGS84) Projection and 1 000-meter grid: Universal Transverse Mercator, Zone 12S
10 000-foot ticks: Utah Coordinate System of 1983 (central zone)



ROAD CLASSIFICATION
Expressway
Secondary Hwy
Ramp
Interstate Route
FS Primary Route
Local Connector
Local Road
4WD
US Route
FS Passenger Route
State Route
FS High
Clearance Route

ADJOINING QUADRANGLES
1 Sage Valley
2 Juab
3 Levan
4 Mills
5 Chriss Canyon
6 Scipio North
7 Hells Kitchen Canyon SW
8 Hells Kitchen Canyon SE

Check with Local Forest Service unit for current travel conditions and restrictions.
SKINNER PEAKS, UT
2017

