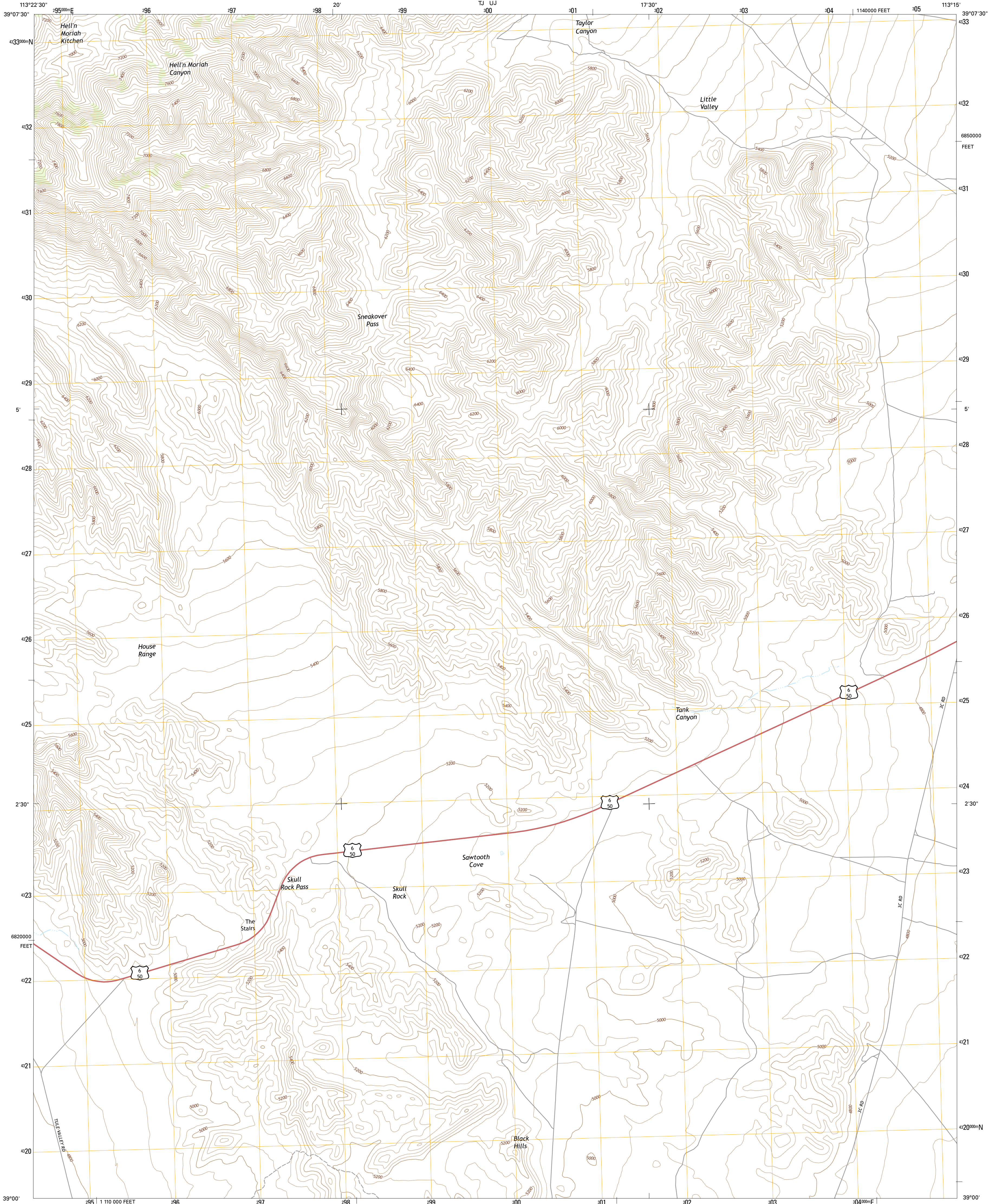




U.S. DEPARTMENT OF THE INTERIOR
U.S. GEOLOGICAL SURVEY



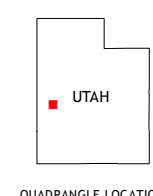
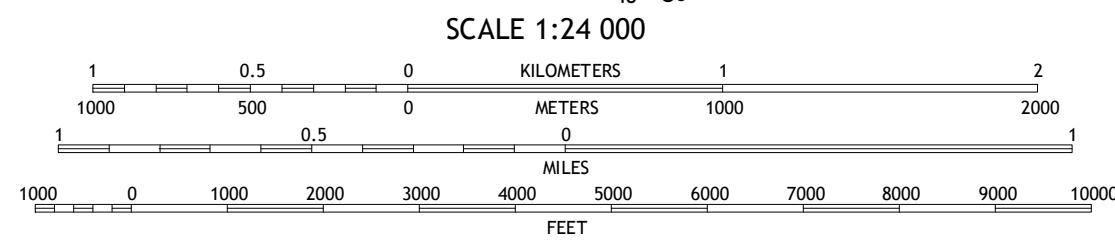
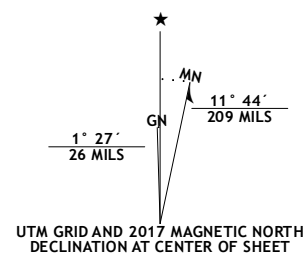
SKULL ROCK PASS QUADRANGLE
UTAH-MILLARD CO.
7.5-MINUTE SERIES



Produced by the United States Geological Survey
North American Datum of 1983 (NAD83)
World Geodetic System of 1984 (WGS84) Projection and
1 000-meter grid: Universal Transverse Mercator, Zone 12S
10 000-foot ticks: Utah Coordinate System of 1983 (central zone)

This map is not a legal document. Boundaries may be generalized for this map scale. Private lands within government reservations may not be shown. Obtain permission before entering private lands.

Imagery: NADIP, October 2014
Roads: U.S. Census Bureau, 2015 - 2016
Names: U.S. National Grid, 2016
Hydrography: National Hydrography Dataset, 2014
Contours: National Elevation Dataset, 2003
Boundaries: Multiple sources; see metadata file 1972 - 2016
Public Land Survey System: BLM, 2016
Wetlands: FWS National Wetlands Inventory 1977 - 2014



ROAD CLASSIFICATION

Expressway	Local Connector
Secondary Hwy	Local Road
Ramp	4WD
Interstate Route	US Route
	State Route

1	2	3
4	5	6
7	8	

ADJOINING QUADRANGLES

- 1 Notch Peak
 - 2 Miller Cove
 - 3 Long Ridge Reservoir
 - 4 Hell'n Moriah Canyon
 - 5 Long Ridge SW
 - 6 The Barr
 - 7 Burnout Canyon
 - 8 Needle Point
- SKULL ROCK PASS, UT
2017

