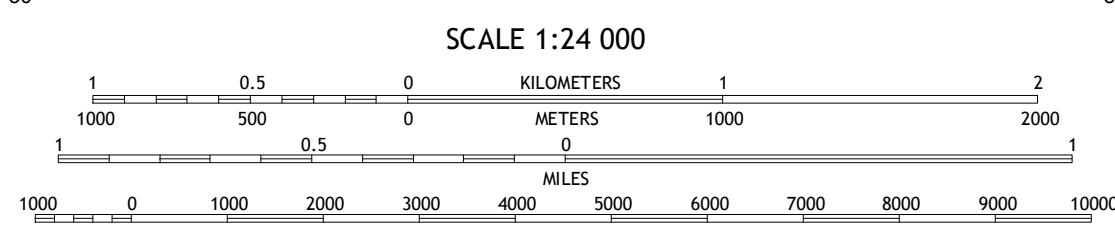
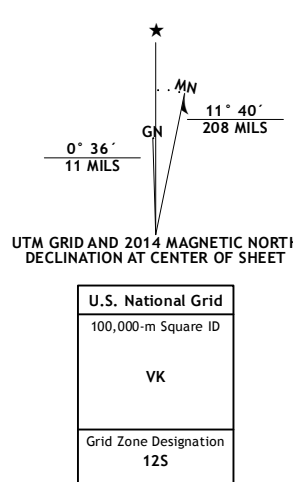


Produced by the United States Geological Survey North American Datum of 1983 (NAD83)...

This map is not a legal document. Boundaries may be generalized for this map scale. Private lands within government reservations may not be shown. Obtain permission before entering private lands.



CONTOUR INTERVAL 40 FEET NORTH AMERICAN VERTICAL DATUM OF 1988 This map was produced to conform with the National Geospatial Program US Topo Product Standard, 2011.

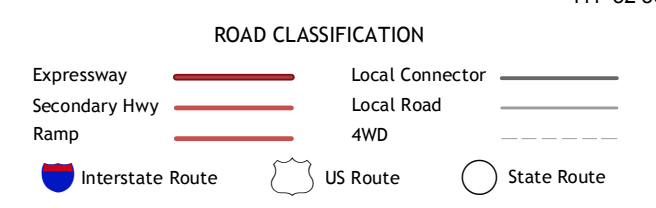
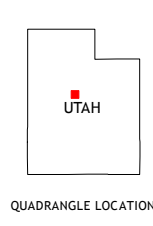


Table with 3 columns and 8 rows showing adjacent quadrangles: 1 Eureka, 2 Goshen, 3 Santaquin, 4 Tintic Mountain, 5 Mona, 6 Furner Ridge, 7 Sugarloaf, 8 Nephi

SLATE JACK CANYON, UT 2014

