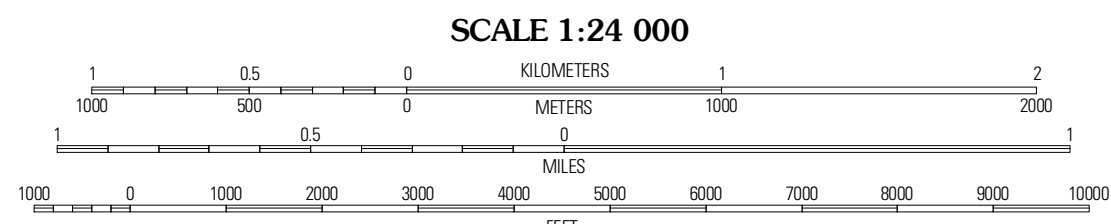
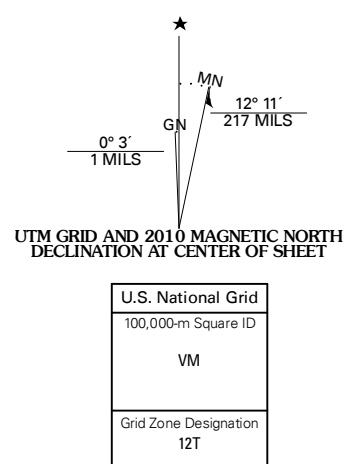


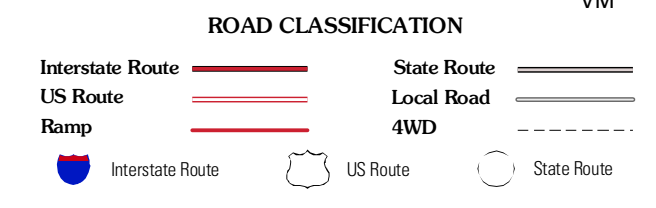
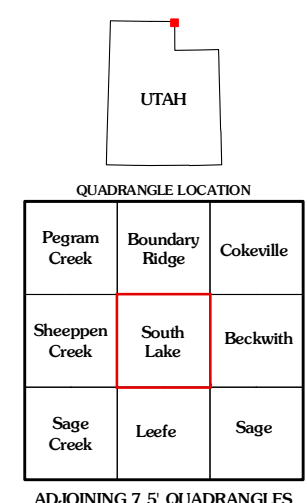


Produced by the United States Geological Survey  
North American Datum of 1983 (NAD83)  
World Geodetic System of 1984 (WGS84). Projection and  
1 000-meter grid: Universal Transverse Mercator, Zone 12T  
10 000-foot ticks: Utah Coordinate System of 1983  
(north zone) and Wyoming Coordinate System of 1983  
(west zone)

Imagery: .....NAP, July 2009  
Roads: .....©2006-2010 Tele Atlas  
Names: .....GNS, 2008  
Hydrography: .....National Hydrography Dataset, 2009  
Contours: .....National Elevation Dataset, 2000



This map was produced to conform with version 0.5.10 of the draft USGS Standards for 7.5-Minute Quadrangle Maps. A metadata file associated with this product is draft version 0.5.11



**SOUTH LAKE, UT-WY**  
2010