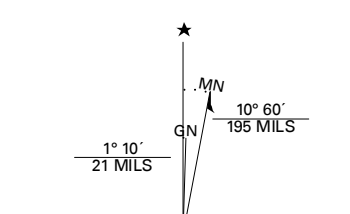


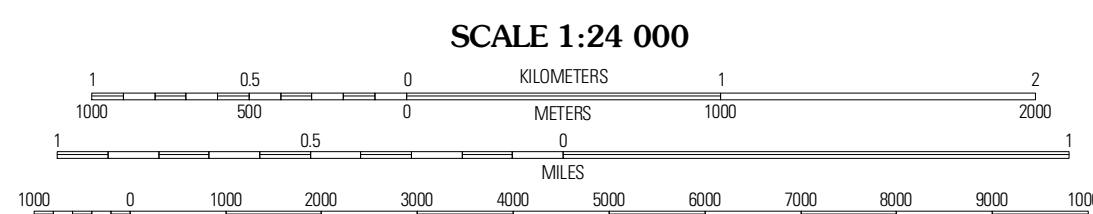


Produced by the United States Geological Survey
North American Datum of 1983 (NAD83)
World Geodetic System of 1984 (WGS84). Projection and
1 000-meter grid: Universal Transverse Mercator, Zone 12S
10 000-foot ticks: Utah Coordinate System of 1983
(central zone)

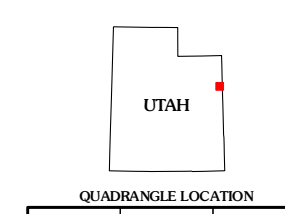
Imagery.....NAIP, June 2009
Roads.....©2006-2010 Tele Atlas
Names.....GNIS, 2009
Hydrography.....National Hydrography Dataset, 2009
Contours.....National Elevation Dataset, 2002



| |
|--|
| U.S. National Grid 100,000m Square ID |
| XX |
| Grid Zone Designation 12S |



CONTOUR INTERVAL 40 FEET
NORTH AMERICAN VERTICAL DATUM OF 1988
This map was produced to conform with version 0.5.10 of the
draft USGS Standards for 7.5-Minute Quadrangle Maps.
A metadata file associated with this product is draft version 0.5.11



| | | |
|----------------|----------------|--------------|
| Red Wash SE | Bonanza | Walah Knolls |
| Asphalt Wash | Southam Canyon | Weaver Ridge |
| Ancho Bench SE | Rainbow | Dragon |

ADJOINING 7.5 QUADRANGLES

