

Produced by the United States Geological Survey North American Datum of 1983 (NAD83) World Geodetic System of 1984 (WGS84)...

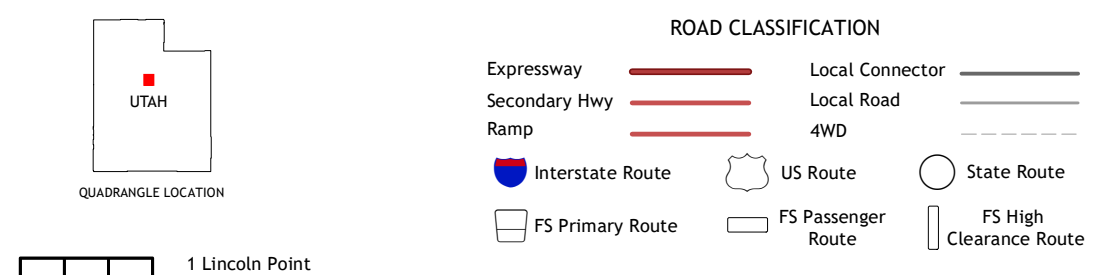
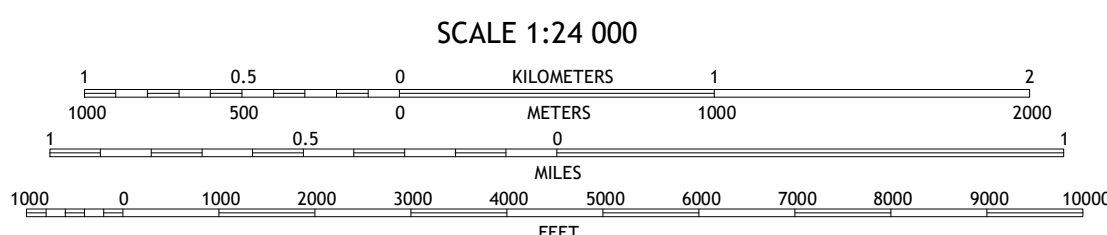
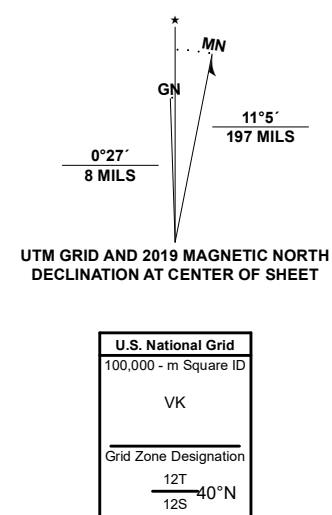


Table with 3 columns and 3 rows showing adjacent quadrangles and their corresponding map sheet numbers.

SPANISH FORK, UT 2020

