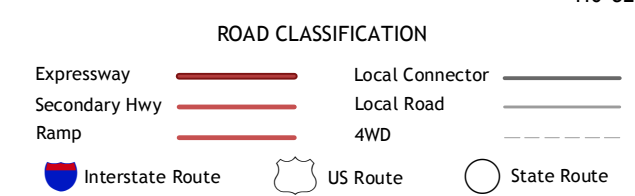
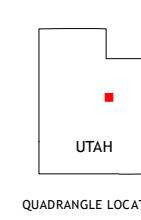
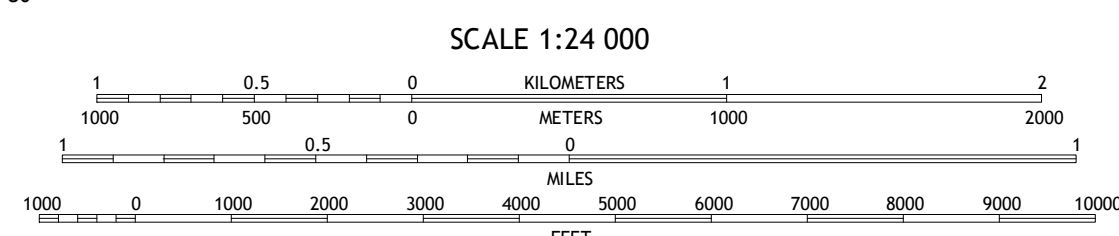
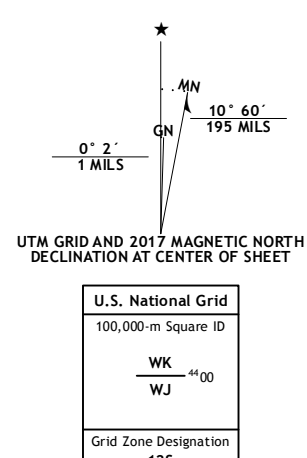


Produced by the United States Geological Survey
North American Datum of 1983 (NAD83)
World Geodetic System of 1984 (WGS84)
Projection and 10 000-meter grid: Universal Transverse Mercator, Zone 12S
10 000-foot ticks: Utah Coordinate System of 1983 (central zone)



ADJOINING QUADRANGLES. A 3x3 grid table with numbers 1-9. Cell 5 is highlighted in red.

STANDARDVILLE, UT 2017

