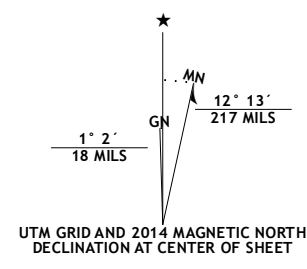


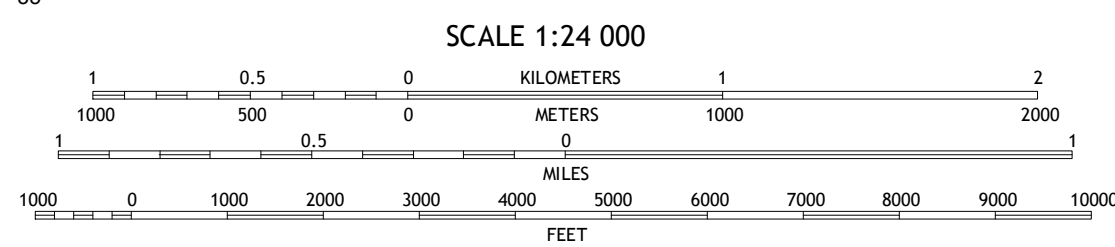
Produced by the United States Geological Survey  
North American Datum of 1983 (NAD83)  
World Geodetic System of 1984 (WGS84), Projection and  
1 000-meter grid: Universal Transverse Mercator, Zone 12T  
10 000-foot ticks: Utah Coordinate System of 1983 (north zone)

This map is not a legal document. Boundaries may be generalized for this map scale. Private lands within government reservations may not be shown. Obtain permission before entering private lands.

Imagery: .....NAP, July 2011  
Roads: .....HERE, ©2013  
Names: .....GNIS, 2013  
Hydrography: .....National Hydrography Dataset, 2011  
Contours: .....National Elevation Dataset, 2002  
Boundaries: .....Multiple sources; see metadata file 1972 - 2013  
Public Land Survey System: .....BLM, 2011



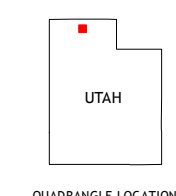
U.S. National Grid
100,000 m Square ID
UM
Grid Zone Designation
12T



SCALE 1:24 000

CONTOUR INTERVAL 20 FEET  
NORTH AMERICAN VERTICAL DATUM OF 1988

This map was produced to conform with the National Geospatial Program US Topo Product Standard, 2011. A metadata file associated with this product is draft version 0.6.16



QUADRANGLE LOCATION

ROAD CLASSIFICATION	
Expressway	Local Connector
Secondary Hwy	Local Road
Ramp	4WD
Interstate Route	US Route
	State Route

1	2	3
4	5	6
7	8	

ADJOINING QUADRANGLES

- 1 Salt Wells
- 2 Bulls Pass
- 3 Howell
- 4 Lake Ridge
- 5 Lampo Junction
- 6 Rozel
- 7 Golden Spike Monument
- 8 Thatcher Mountain SW

**SUNSET PASS, UT**  
2014

