

Produced by the United States Geological Survey North American Datum of 1983 (NAD83) World Geodetic System of 1984 (WGS84) Projection and 1 000-foot ticks: Utah Coordinate System of 1983 (south zone)

This map is not a legal document. Boundaries may be generalized for this map scale. Private lands within government reservations may not be shown. Obtain permission before entering private lands.

Table with 2 columns: Feature Name and Date. Includes Imagery, Roads, Names, Hydrography, Contours, Boundaries, Public Land Survey System, and Wetlands.

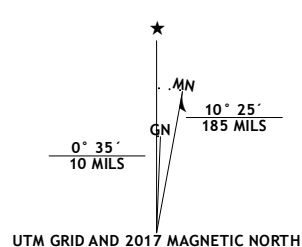
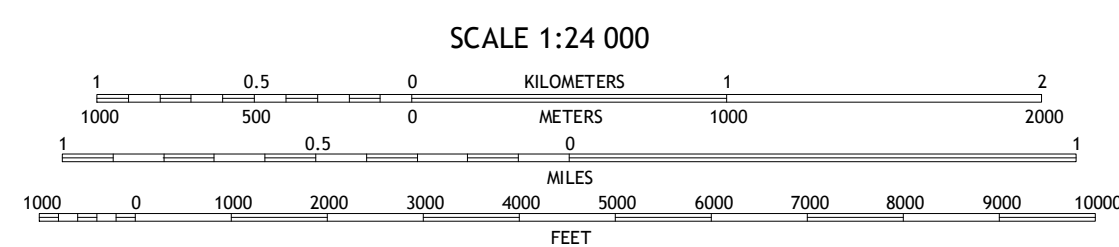


Table with 2 columns: U.S. National Grid and Grid Zone Designation. Shows 'WH' for the grid zone and '12S' for the grid zone designation.



CONTOUR INTERVAL 40 FEET NORTH AMERICAN VERTICAL DATUM OF 1988 This map was produced to conform with the National Geospatial Program US Topo Product Standard, 2011. A metadata file associated with this product is draft version 0.6.19

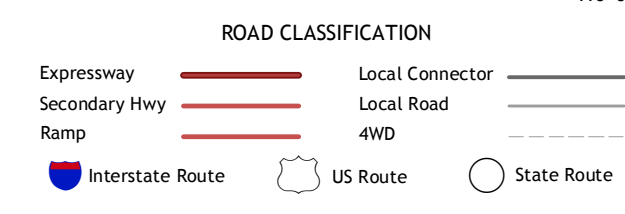
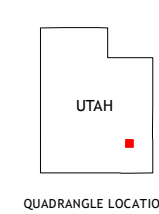


Table with 3 columns: Adjacent quadrangle numbers (1-8) and their names: 1 Gordon Flats, 2 Elaterite Basin, 3 Spanish Bottom, 4 Clearwater Canyon, 5 Cross Canyon, 6 Bowdie Canyon West, 7 Bowdie Canyon East, 8 Fabie Valley.

